

England Coast Path

The England Coast Path (ECP) is intended to be the longest managed and waymarked coastal path in the world, at 2,795 miles.

Below are forty-three maps extracted from the Humber Bridge to Easington and Easington to Filey Brigg proposals. The order of the maps, which follow the glacially deposited coastline covered by the [East Yorkshire coastal erosion](#) pages, is south to north.

Various factors and issues continue to delay the opening of the local section (funded by the taxpayer via Natural England with East Riding of Yorkshire Council helping facilitate its construction). A recent estimate gives a date of 2024 to 2025, though the time scale is not definitive.

Please note that no right of way can be assumed in the meantime.

References:

Natural England (2018)

https://www.gov.uk/government/uploads/system/uploads/attachment_data/file/683857/easington-filey-brigg-report-overview.PDF

Update August 2020

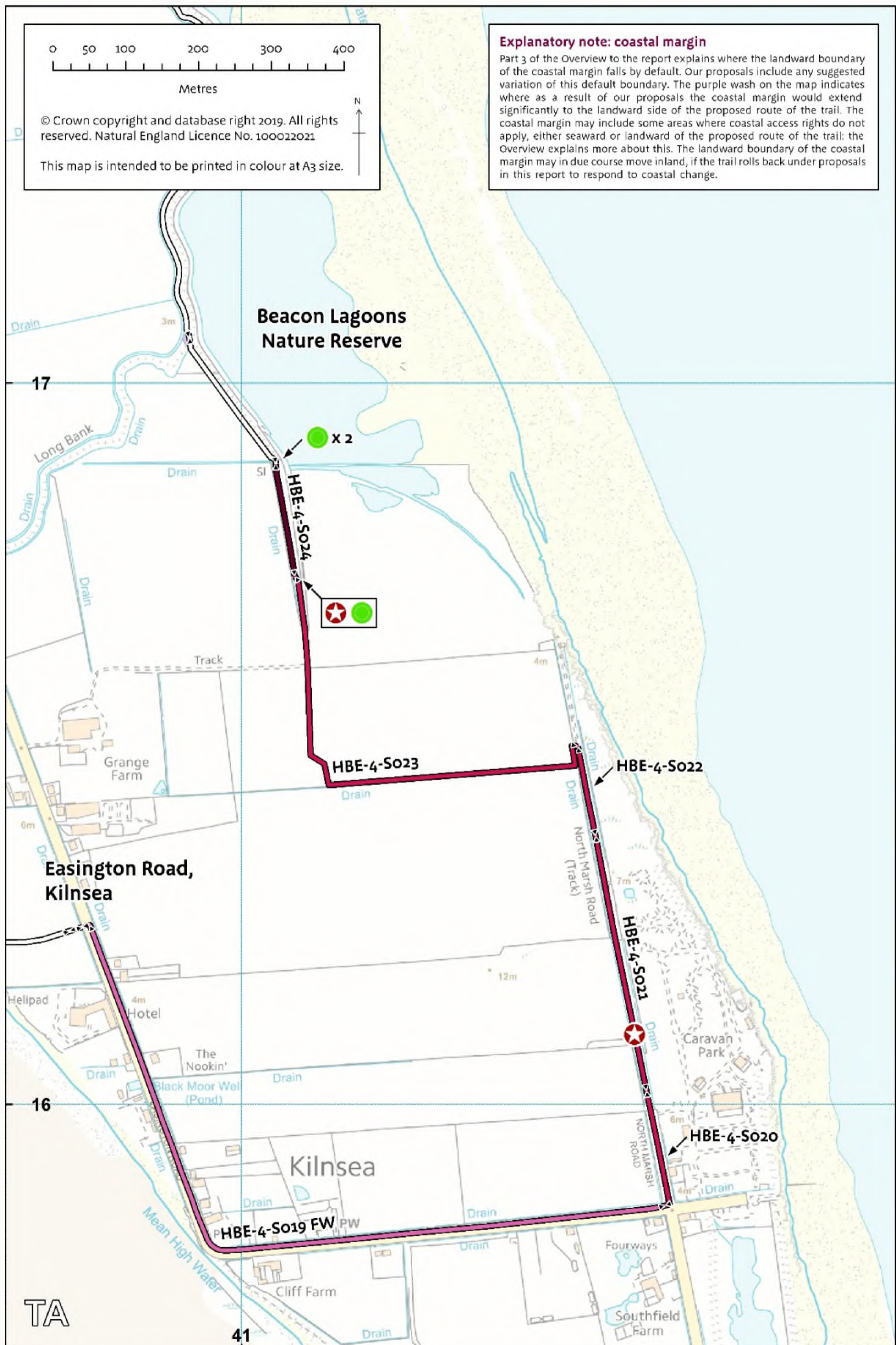
<https://www.gov.uk/government/collections/england-coast-path-easington-to-filey-brigg>

Asken Ltd with John Chatterton Associates (2015)

https://www.gov.uk/government/uploads/system/uploads/attachment_data/file/683898/easington-filey-brigg-asken-report.PDF

Risks to potential future coastal path users on the Holderness Coast

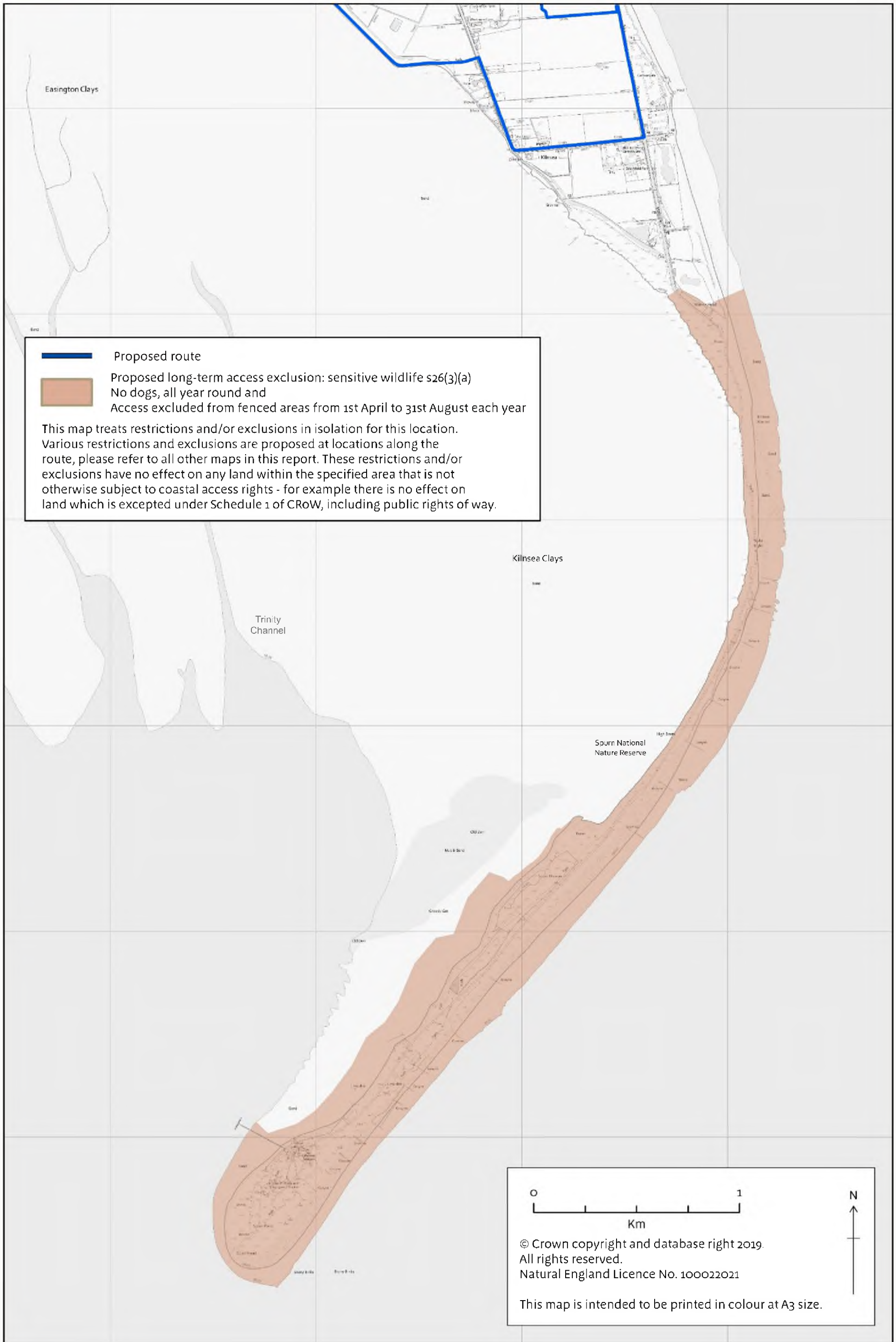
urbanrim.org.uk/England-Coast-Path-local
February 2024



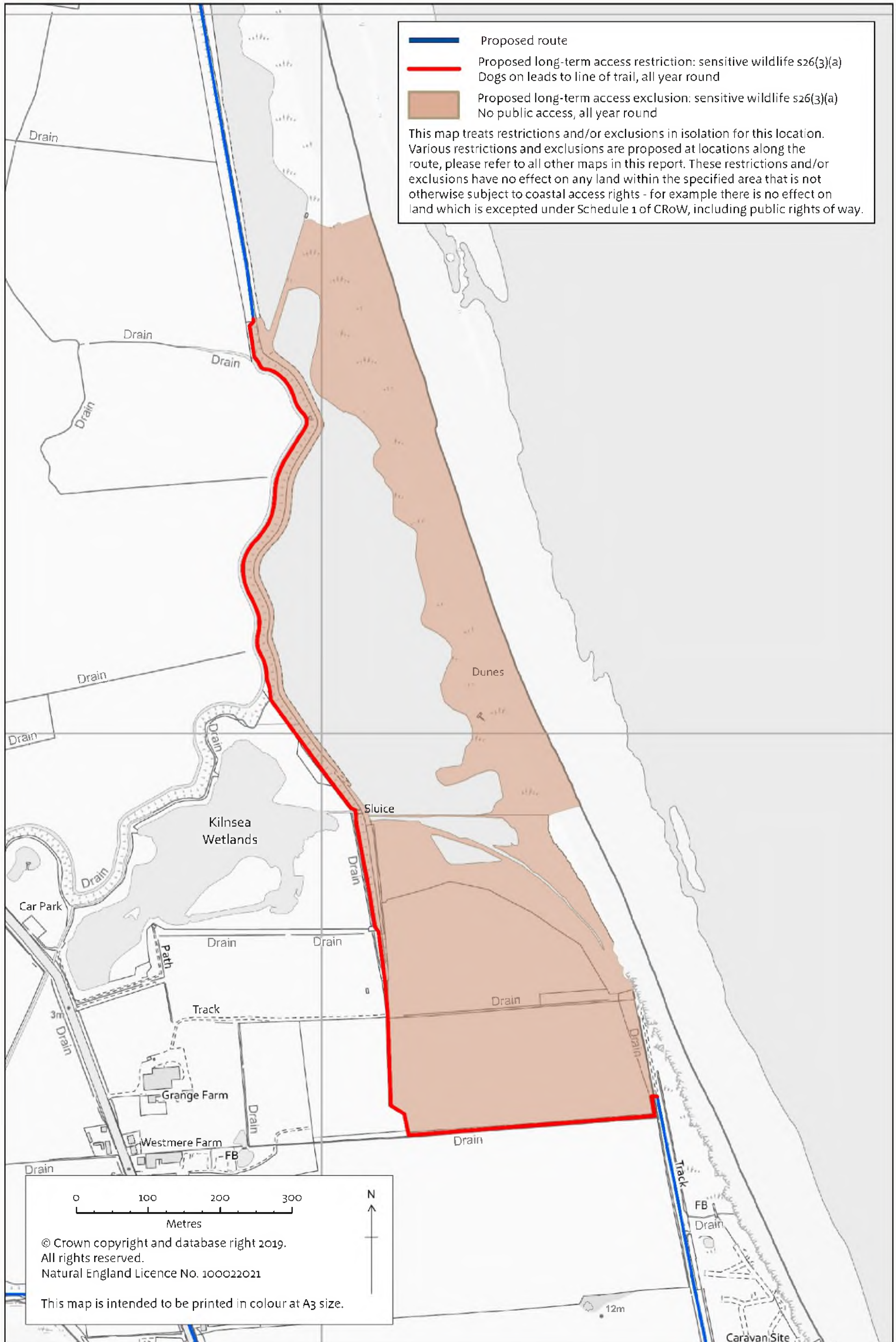


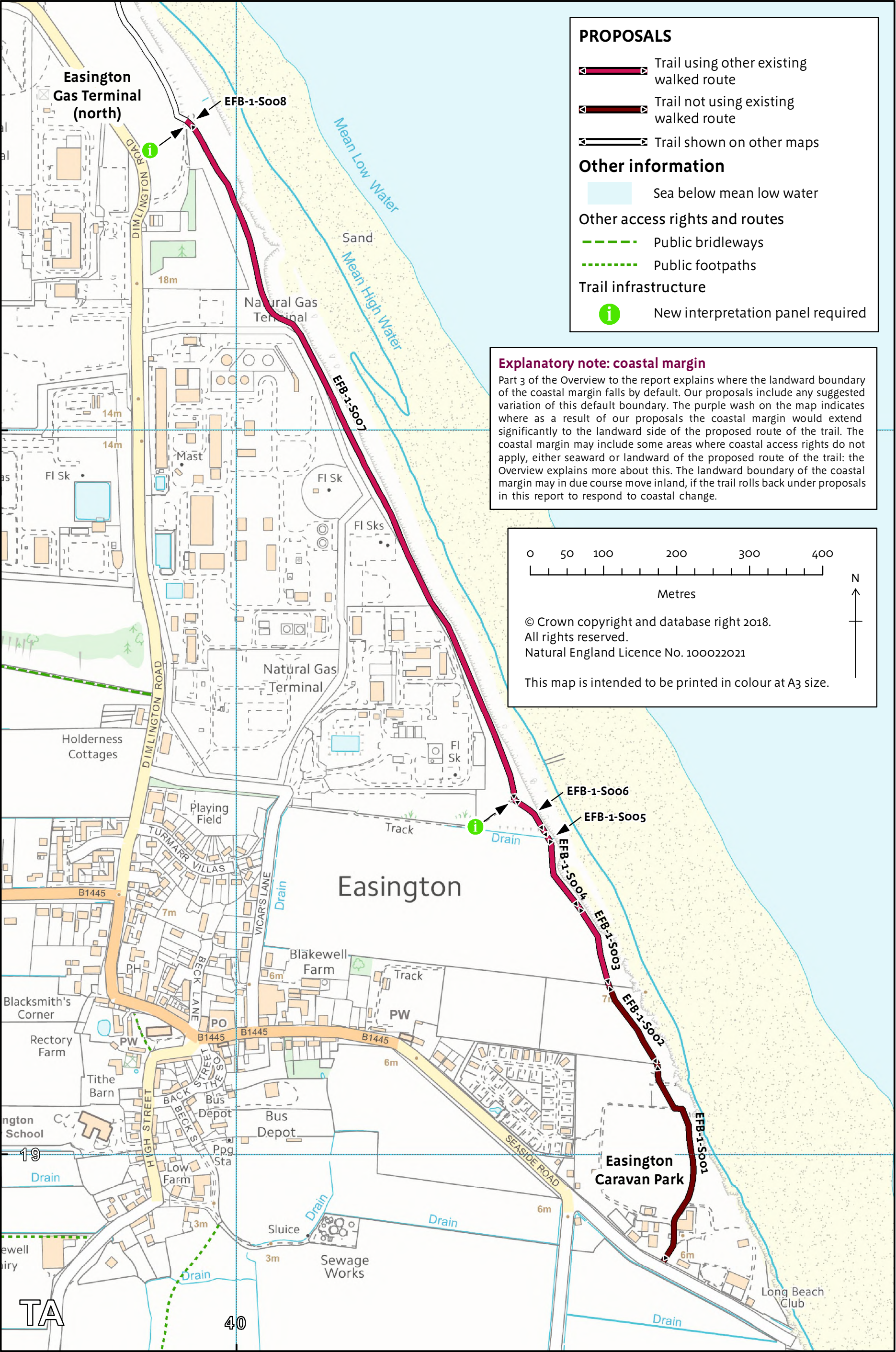


Directions Map HBE 4F: Spurn NNR

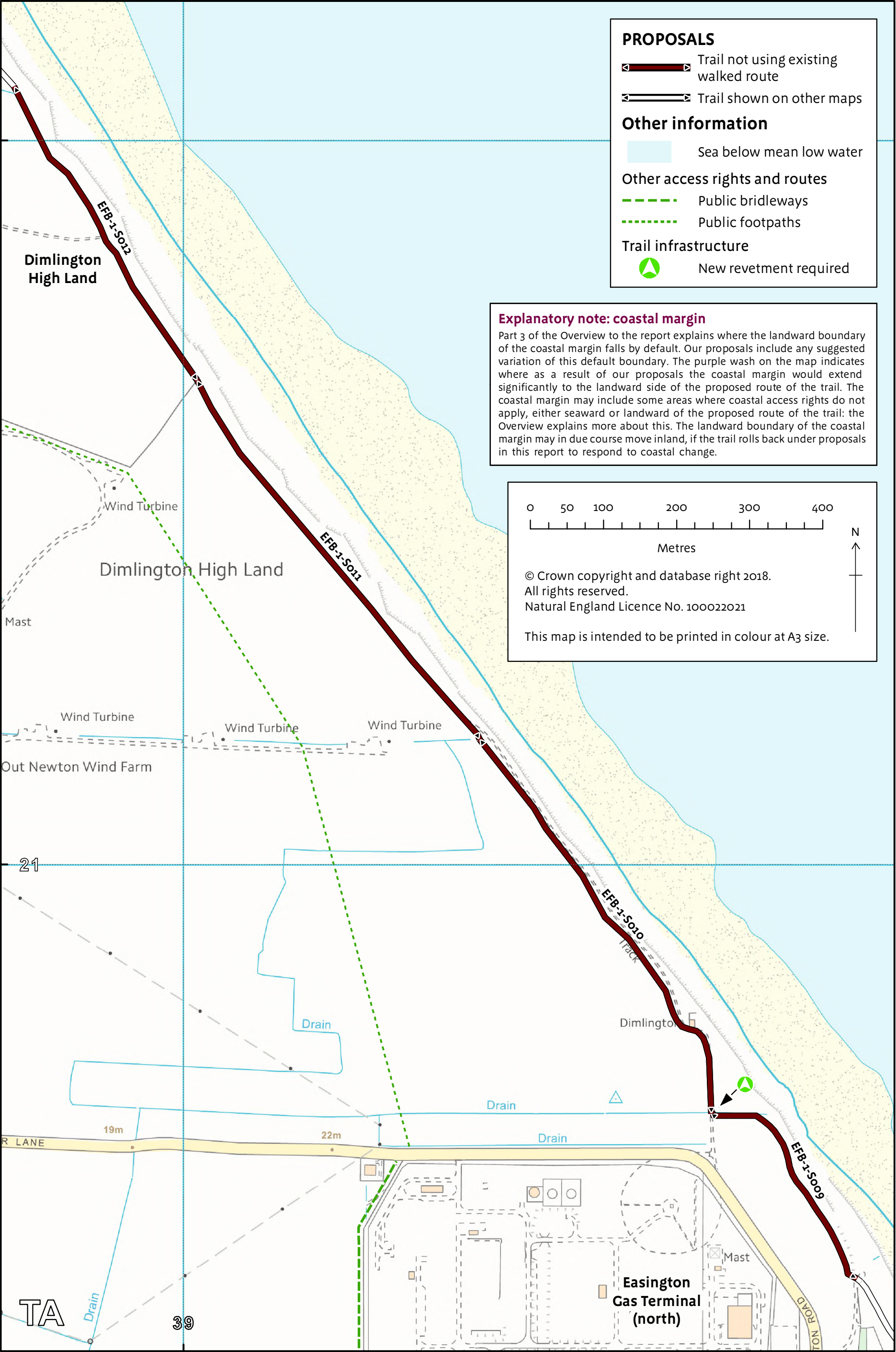


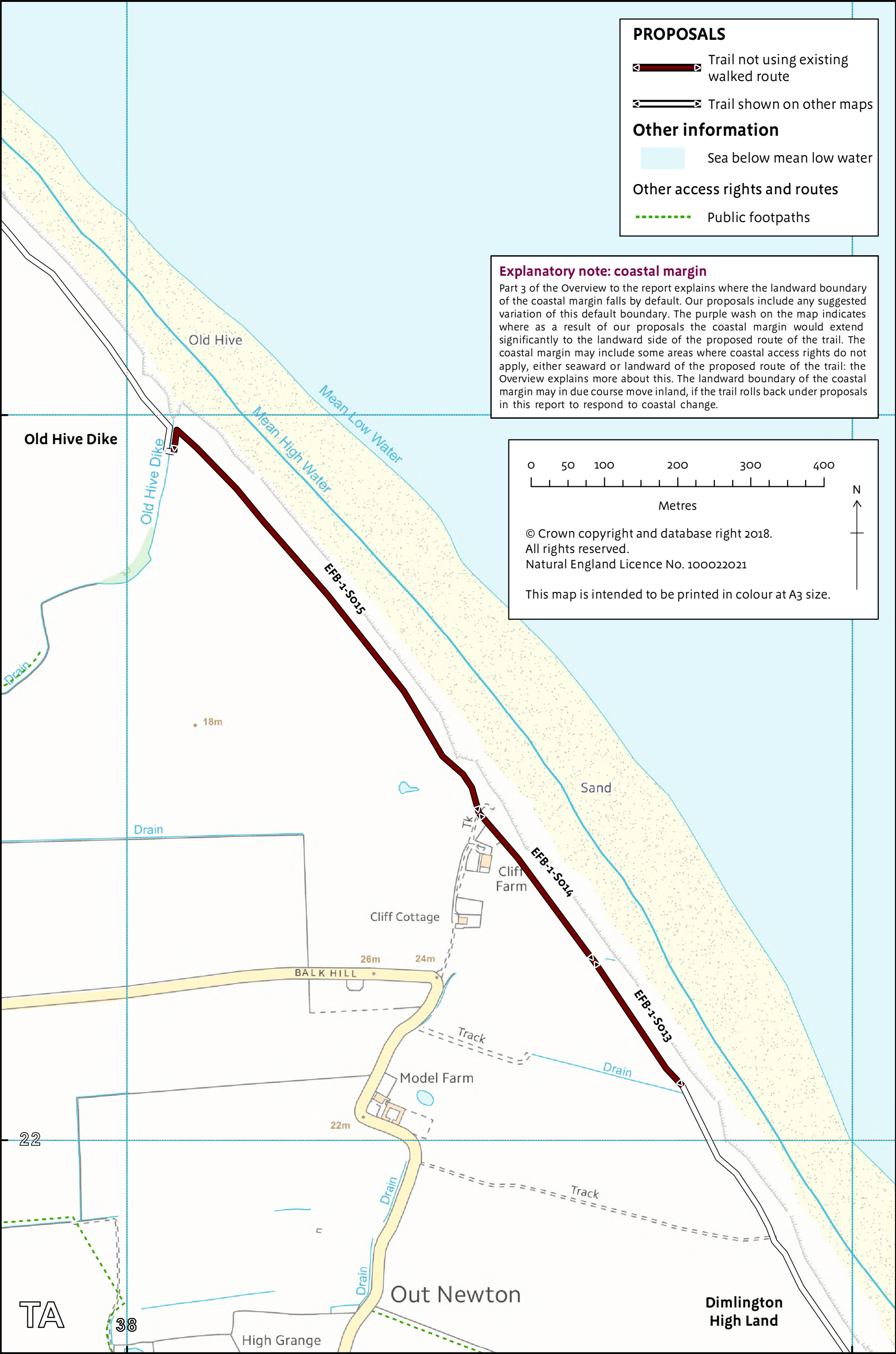
Directions Map HBE 4G: Beacon Lagoons

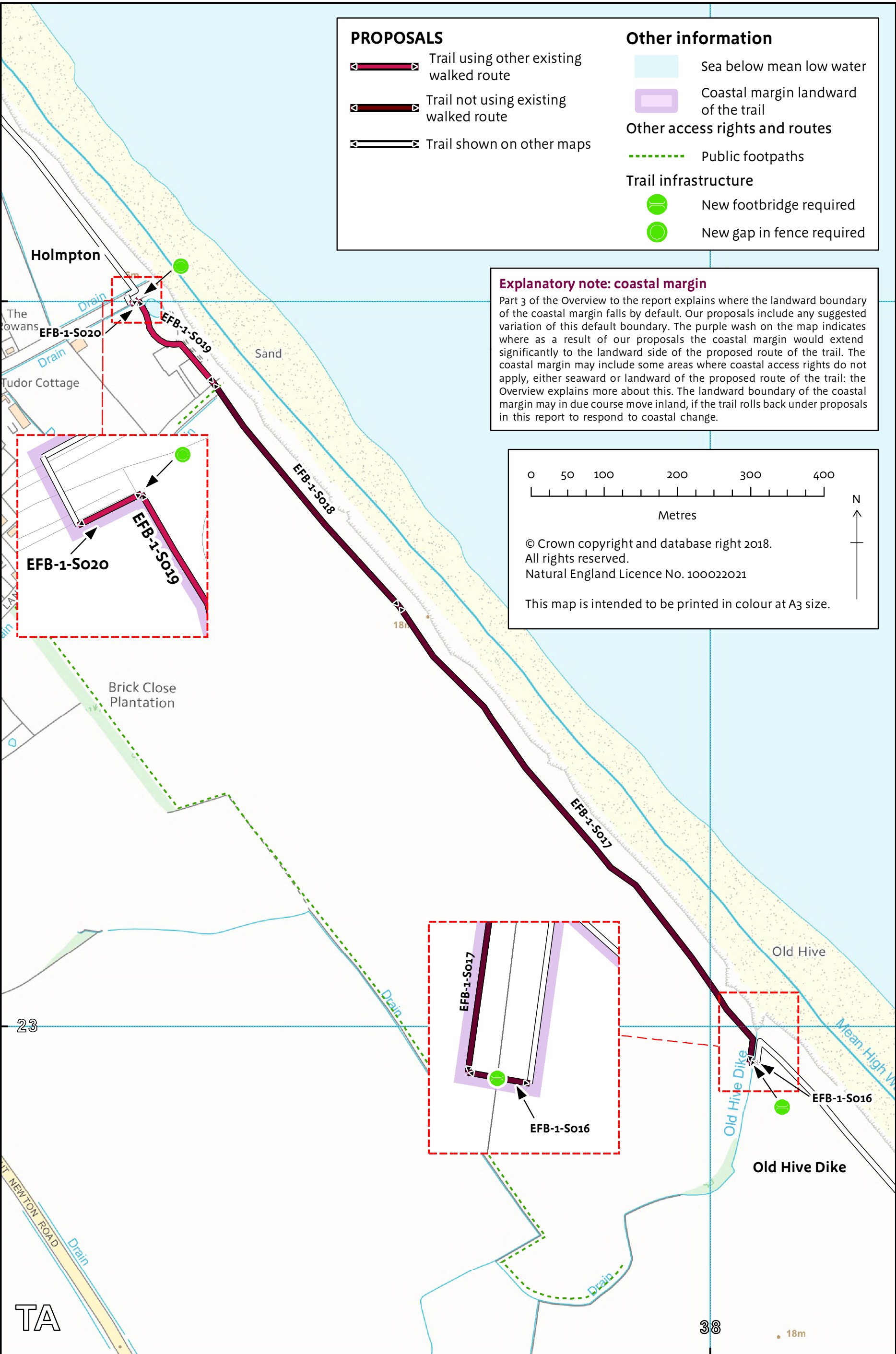


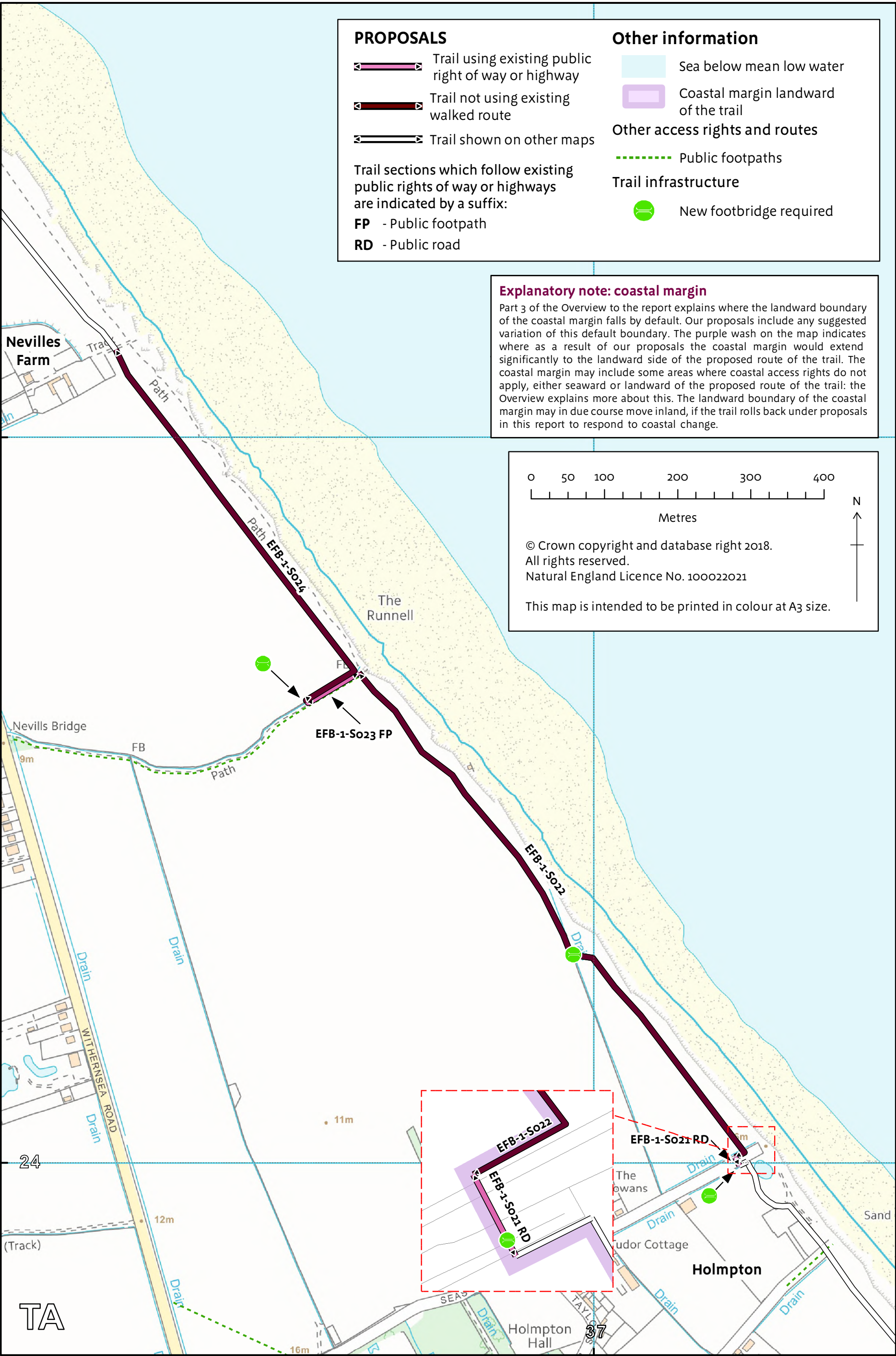


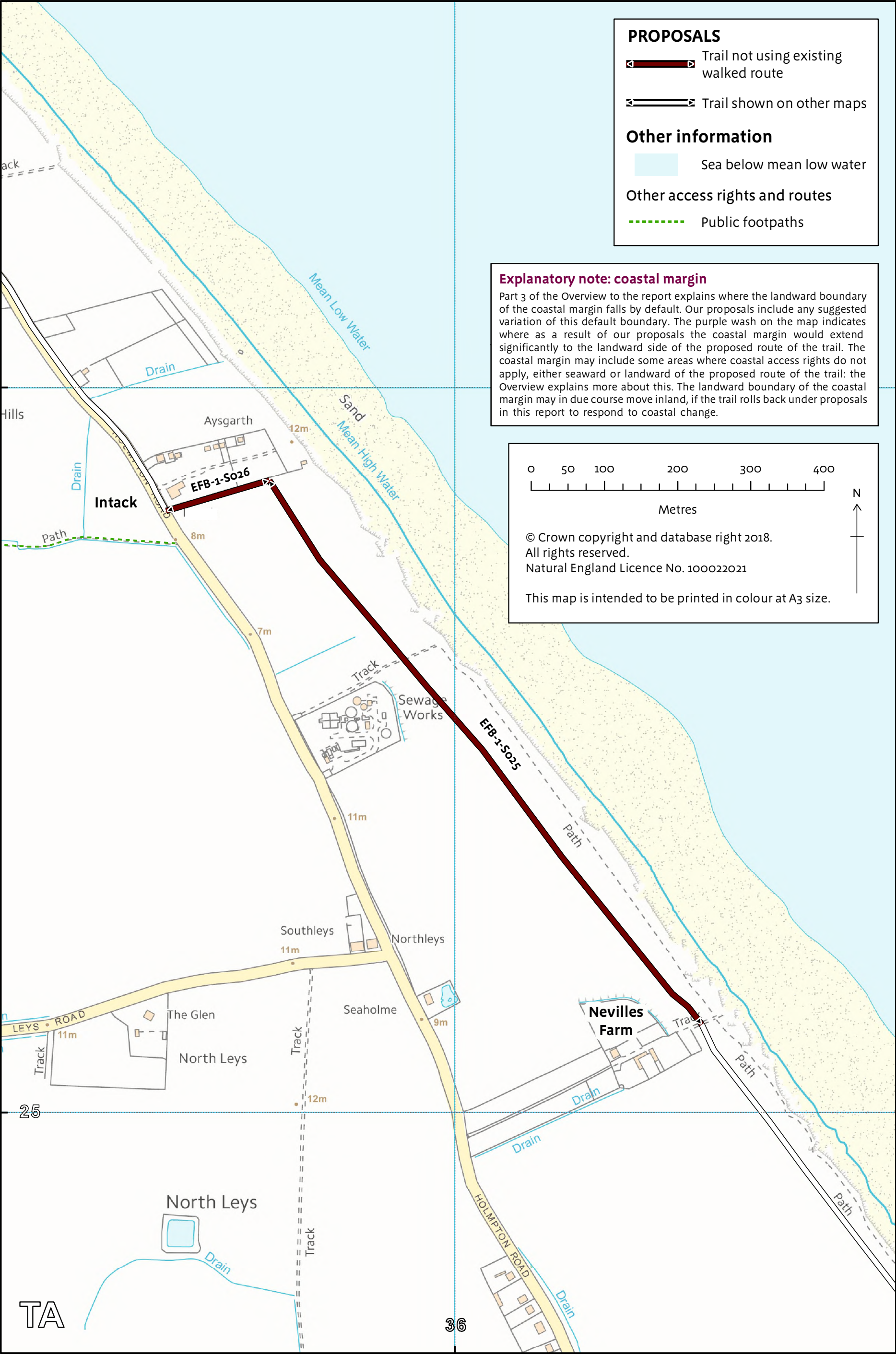
Map 1a Easington Caravan Park to Easington gas terminal (north)

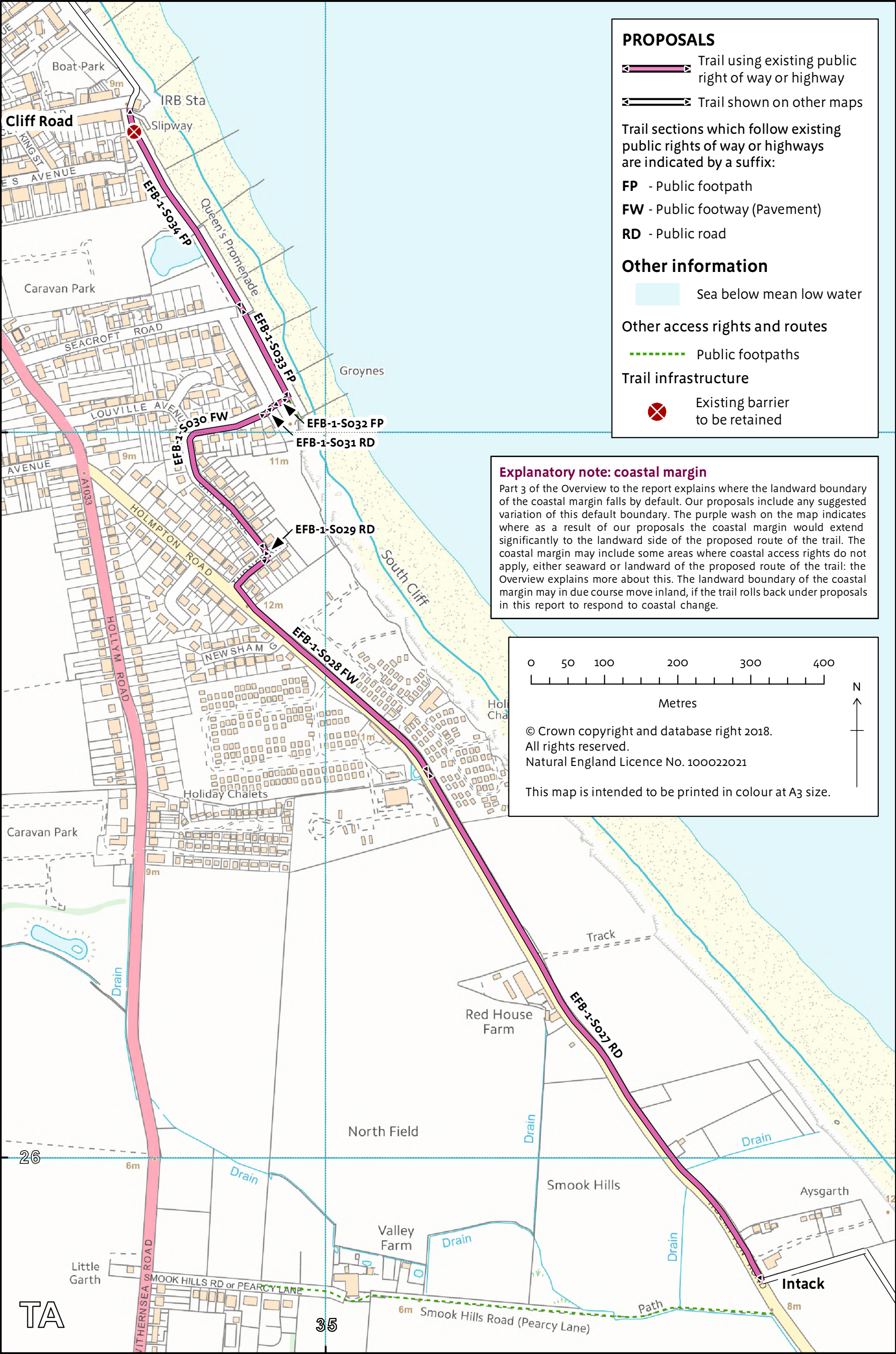


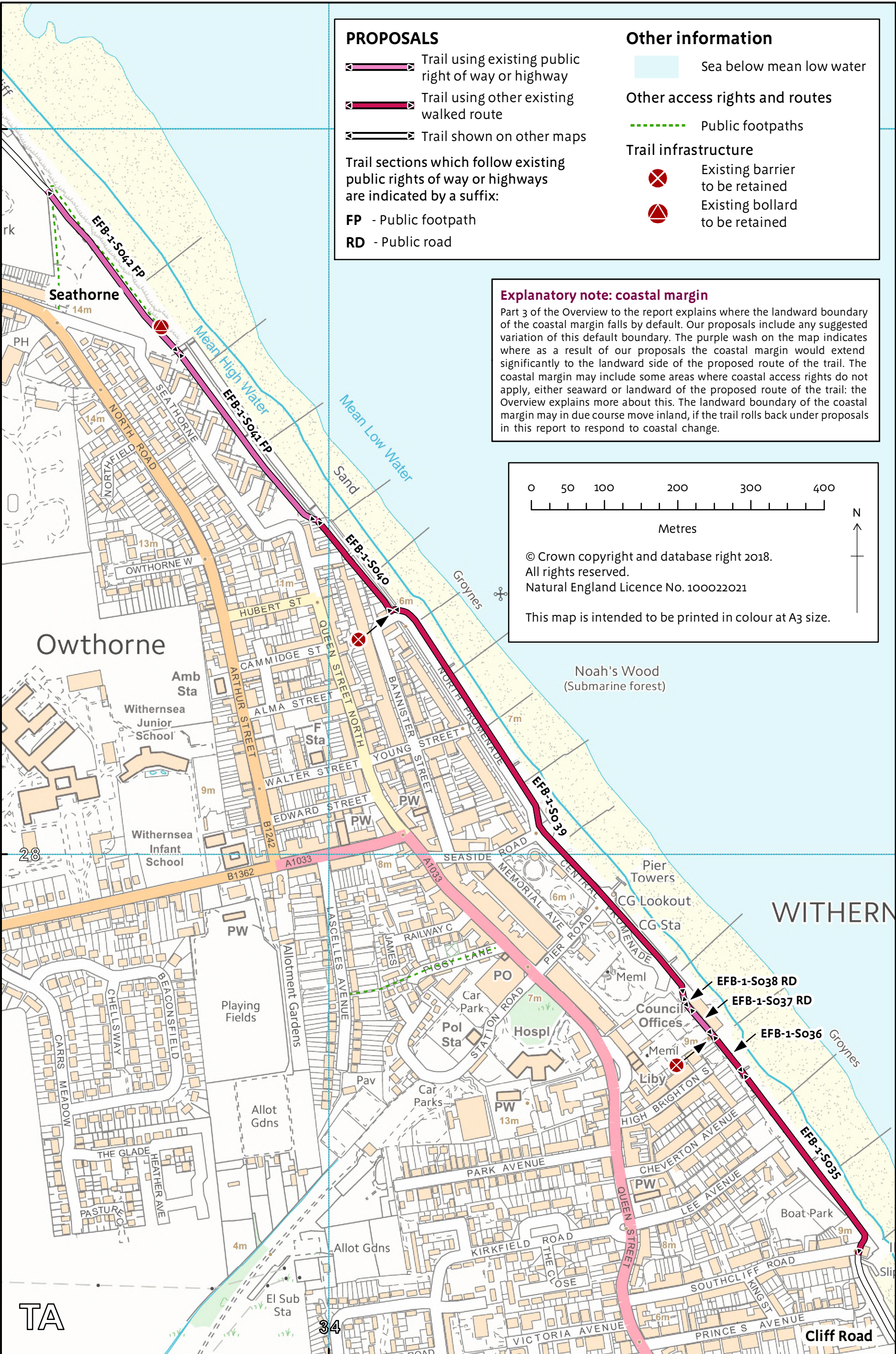


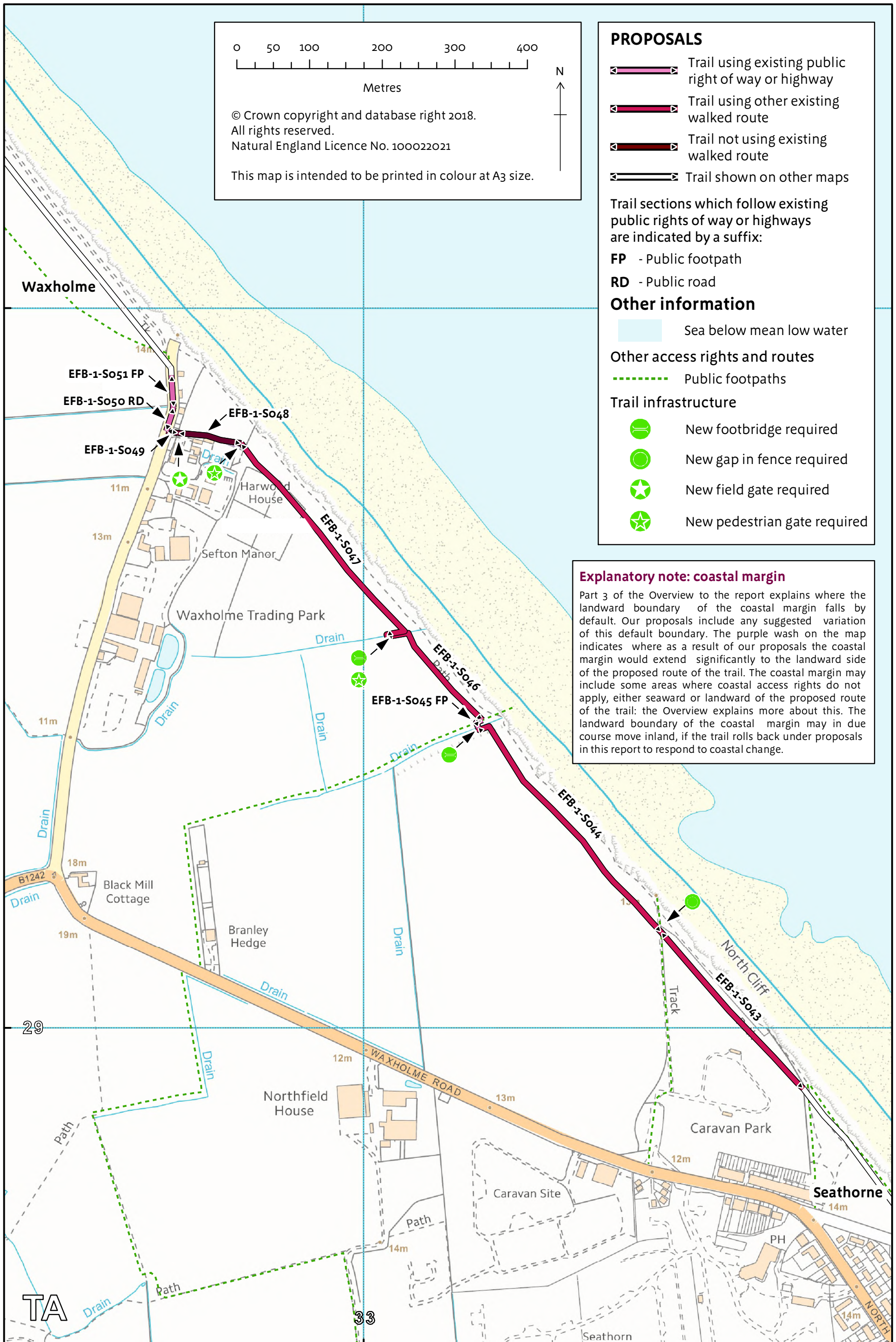


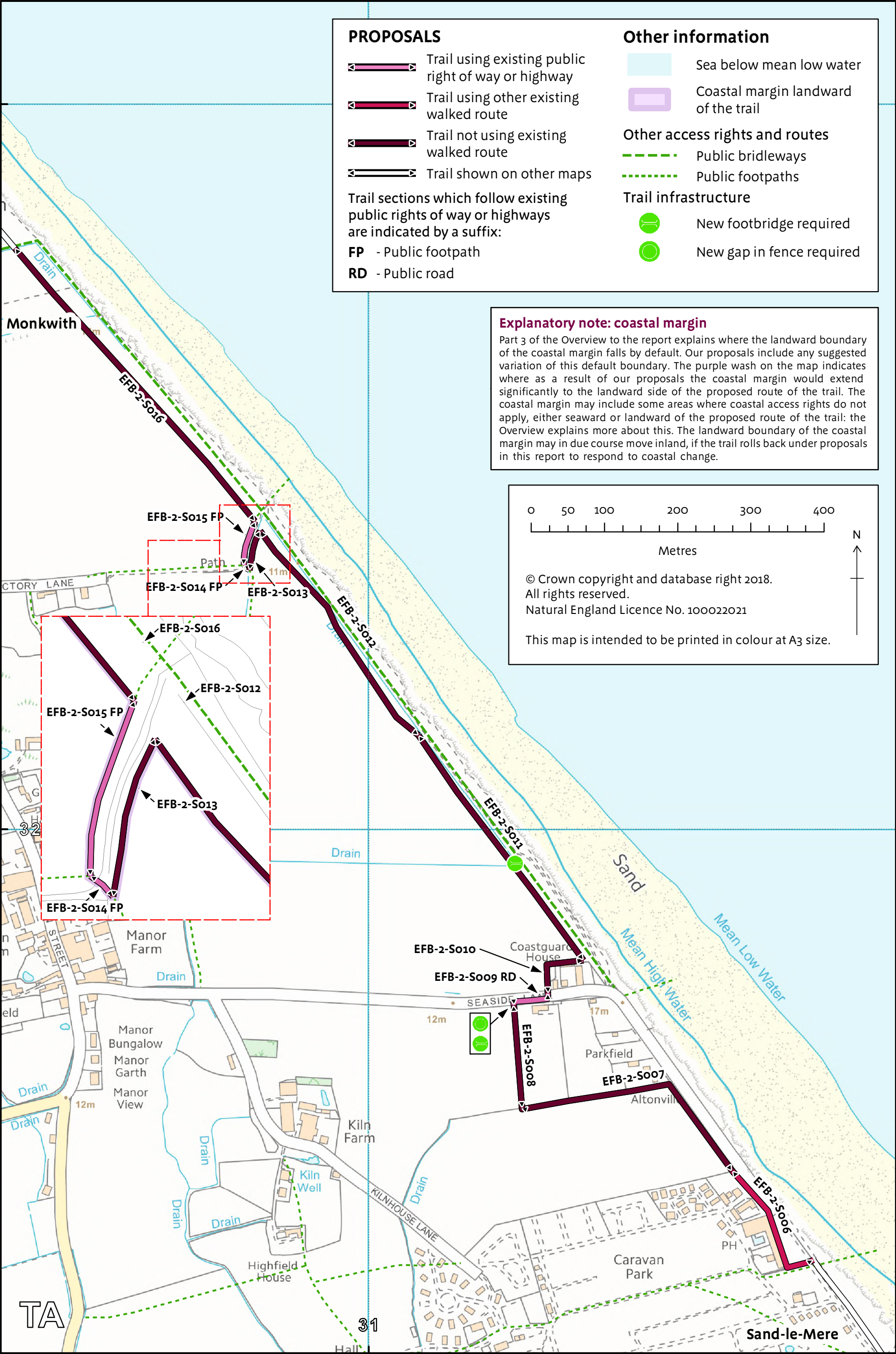


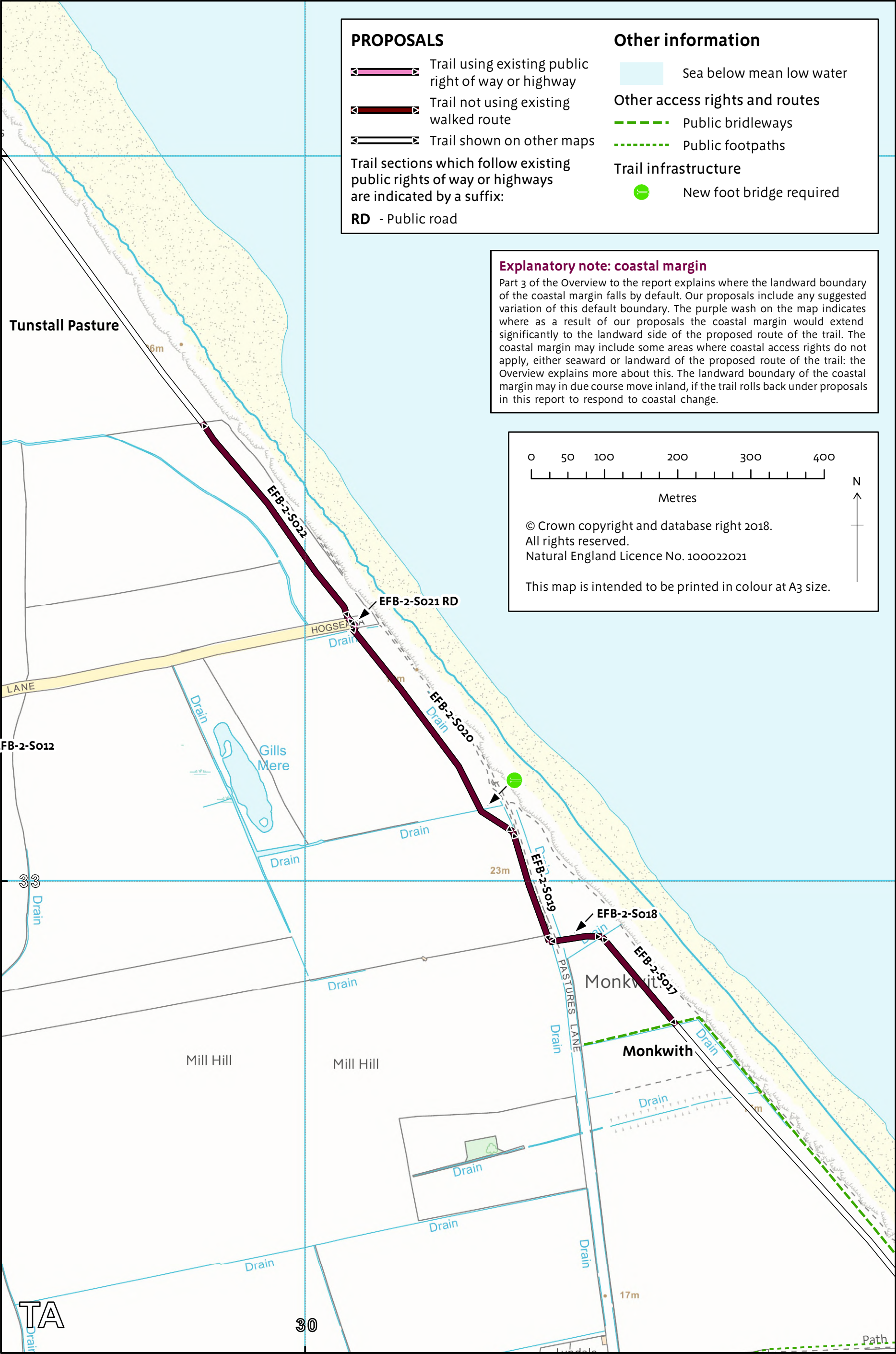


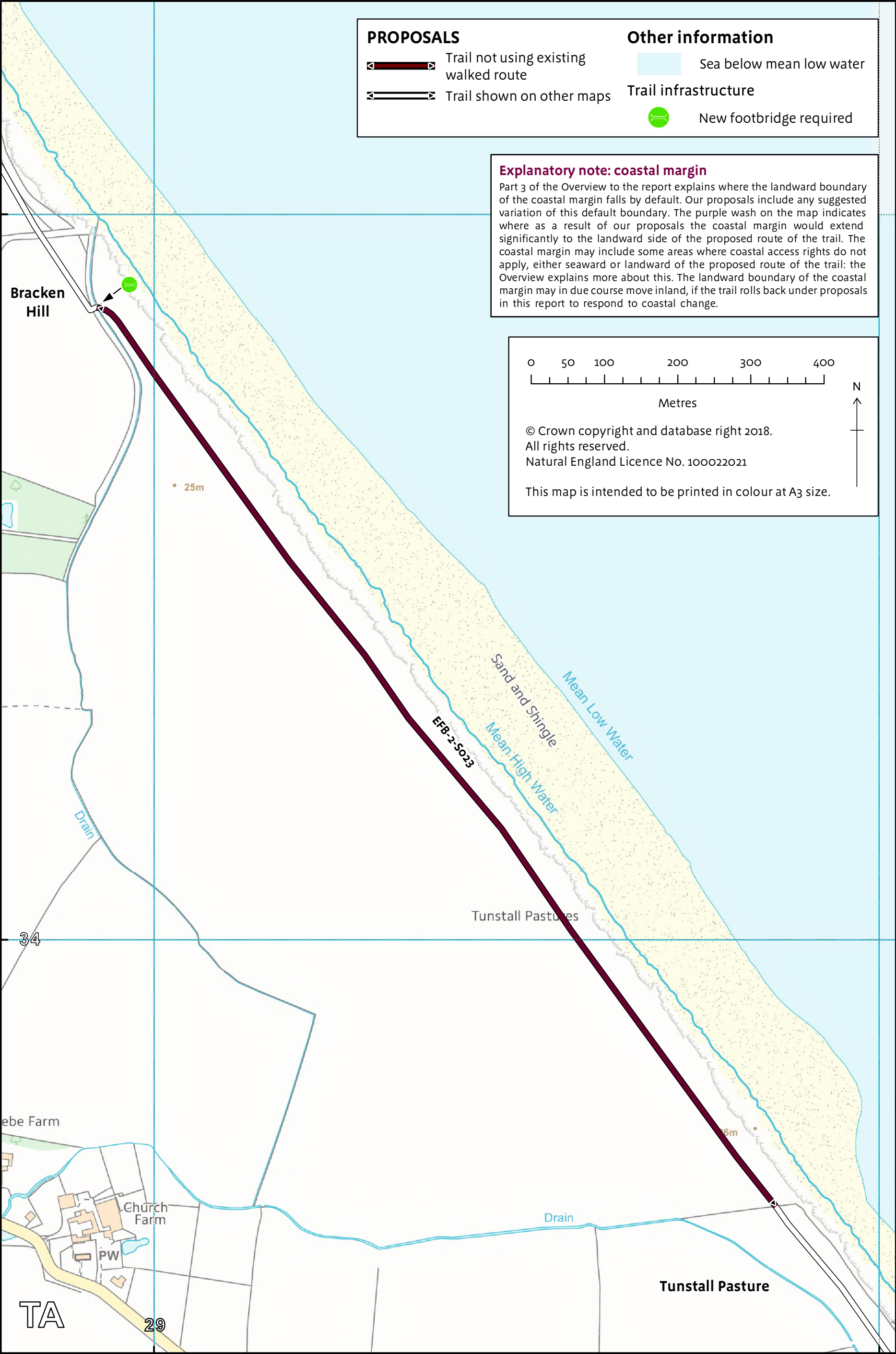


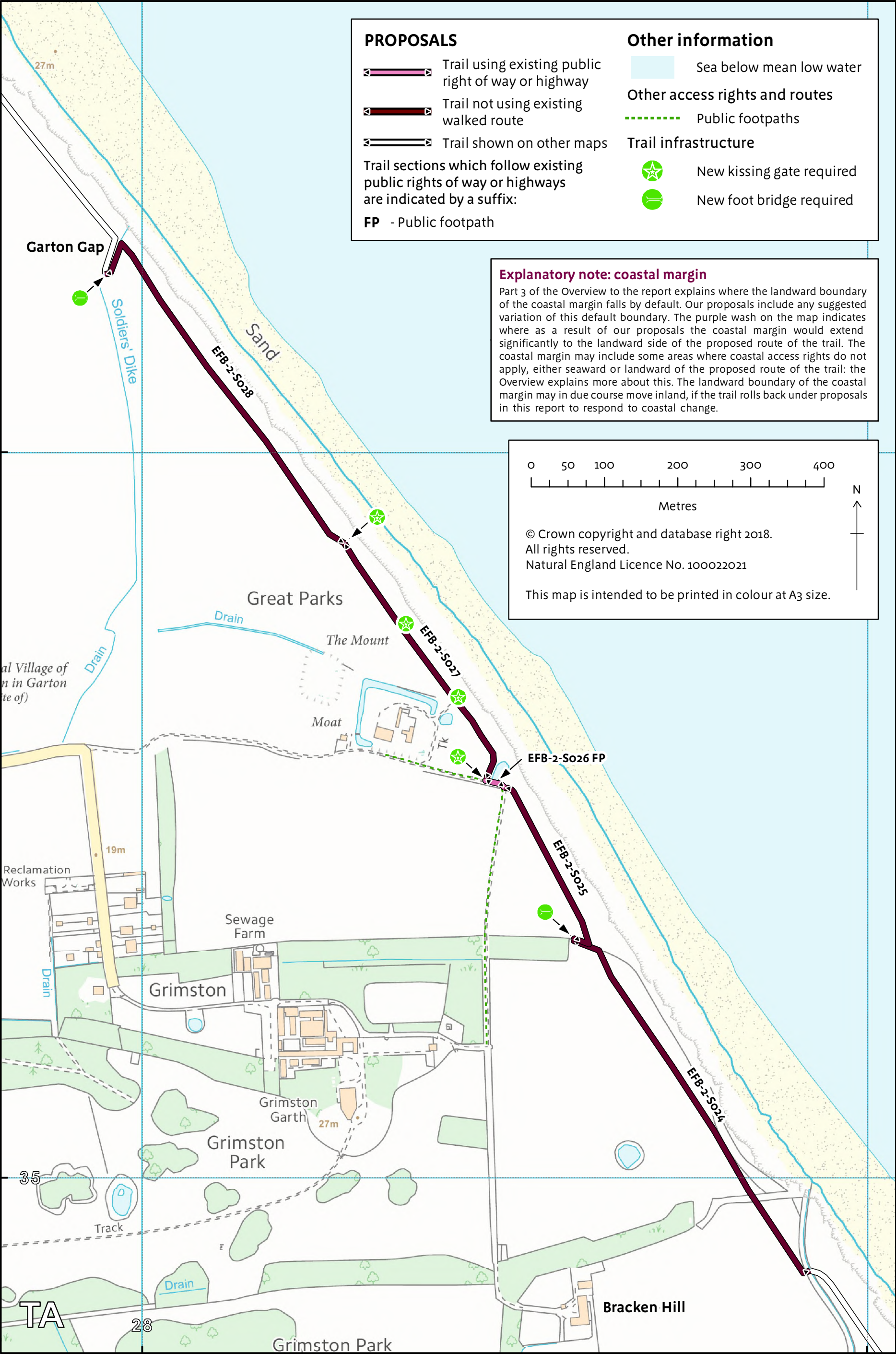


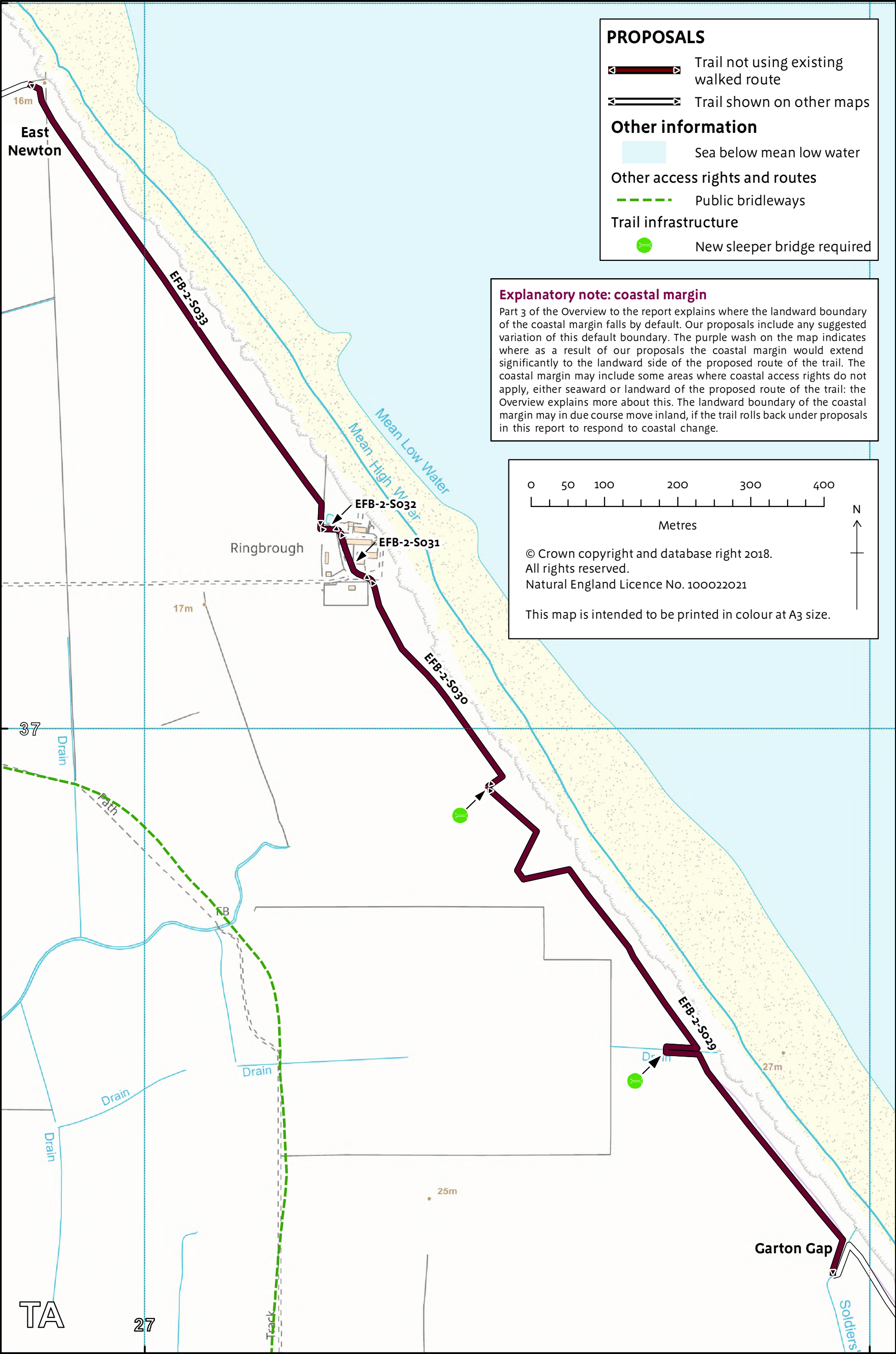


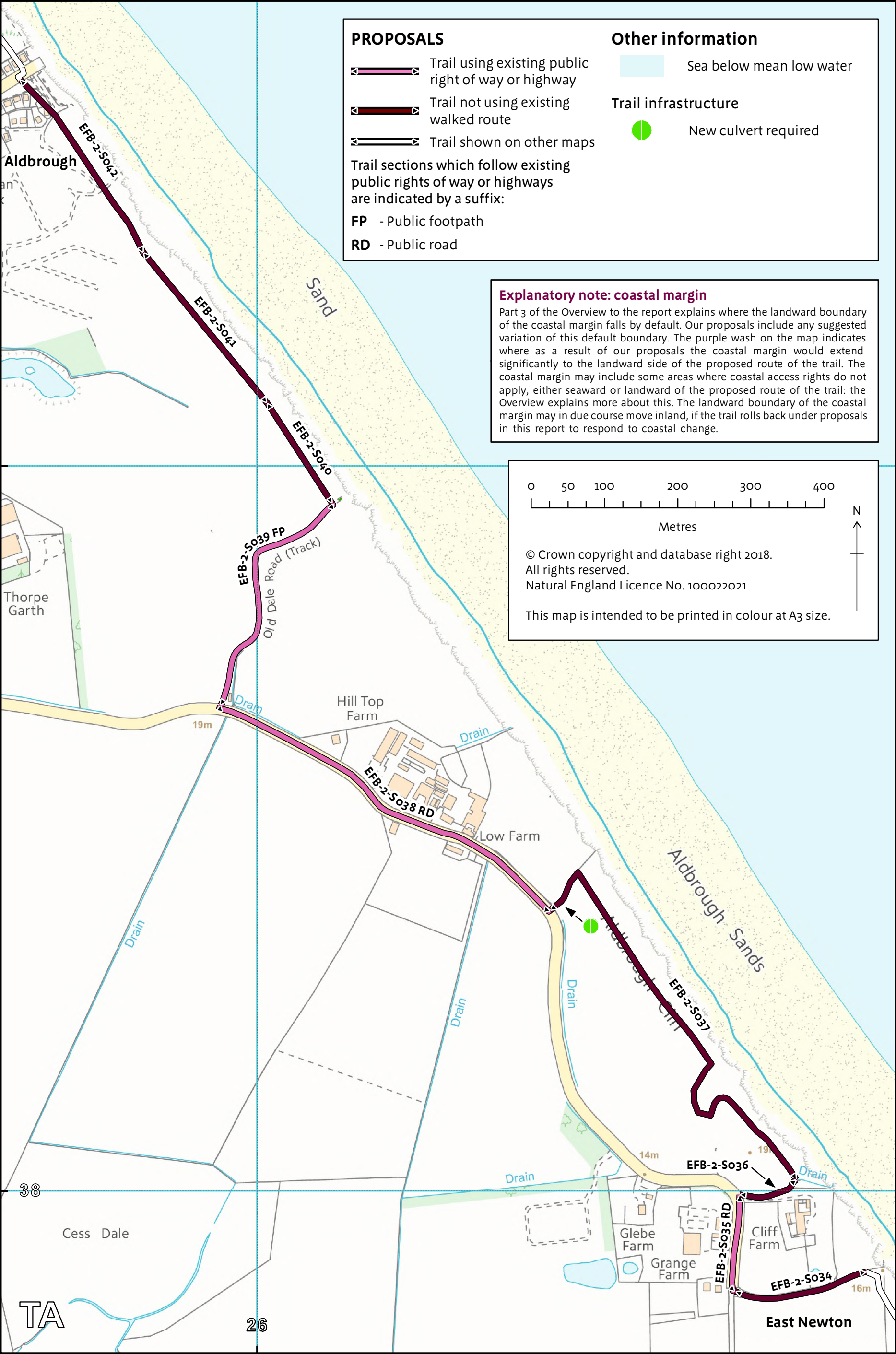


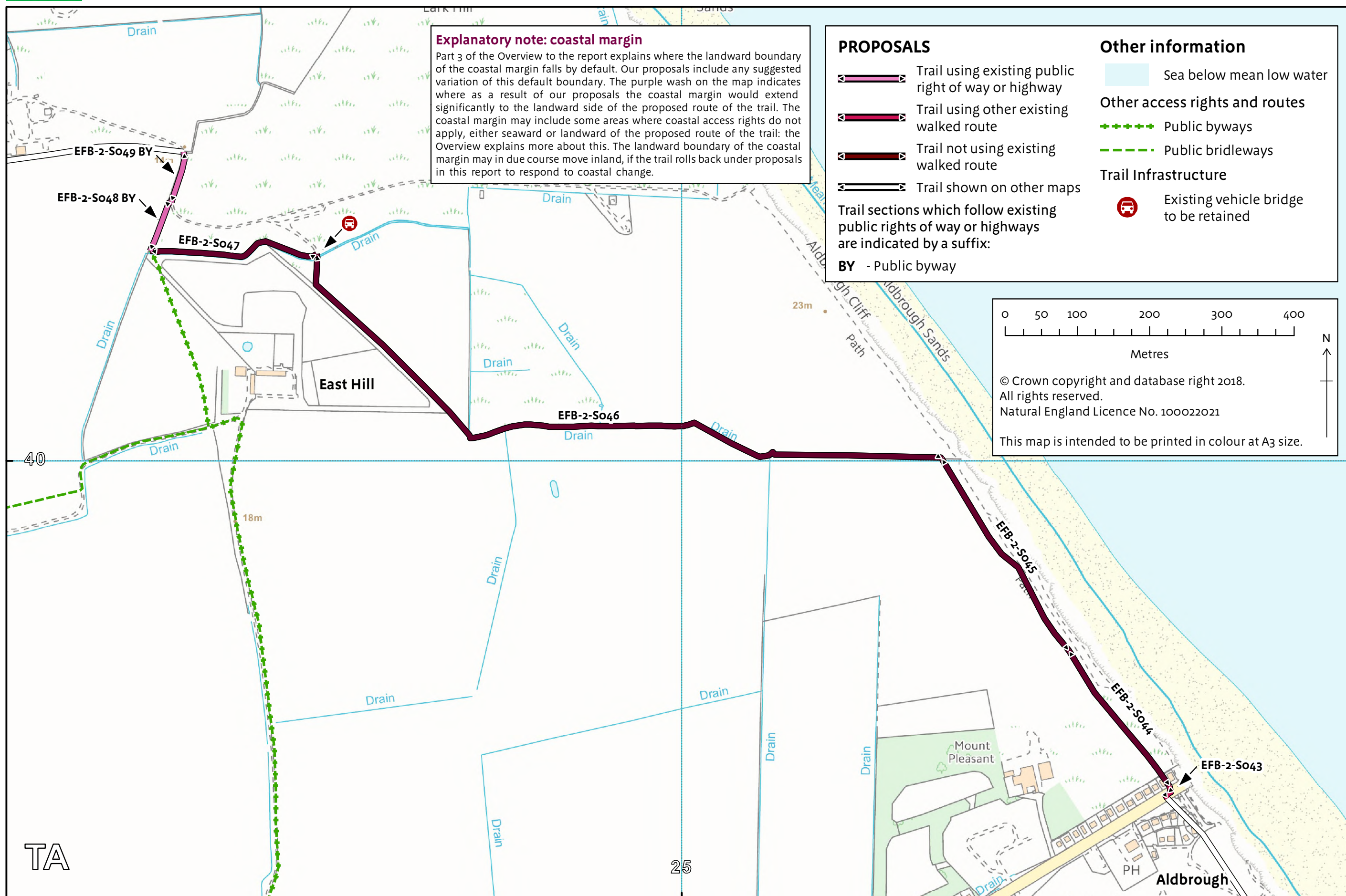


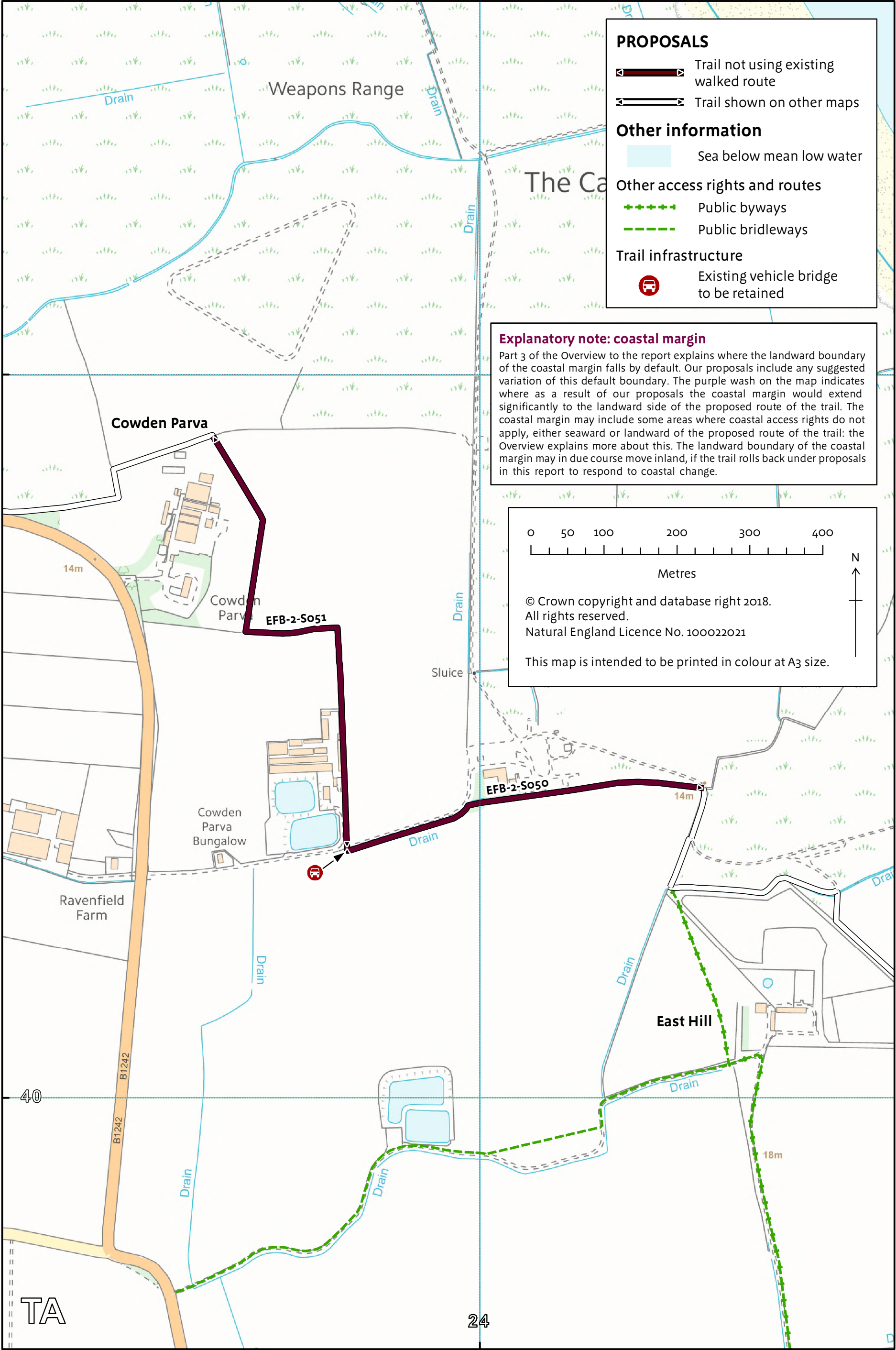


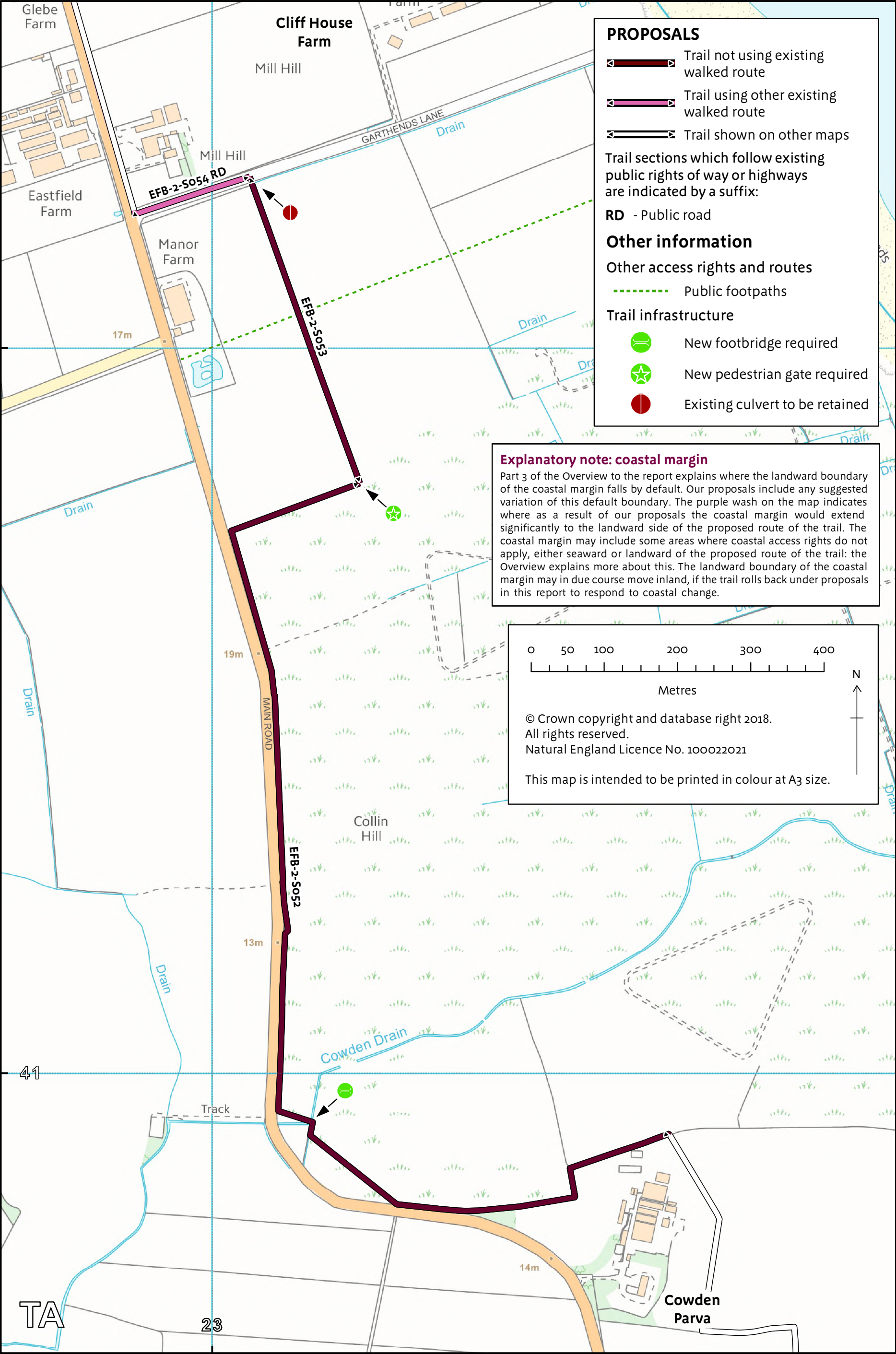


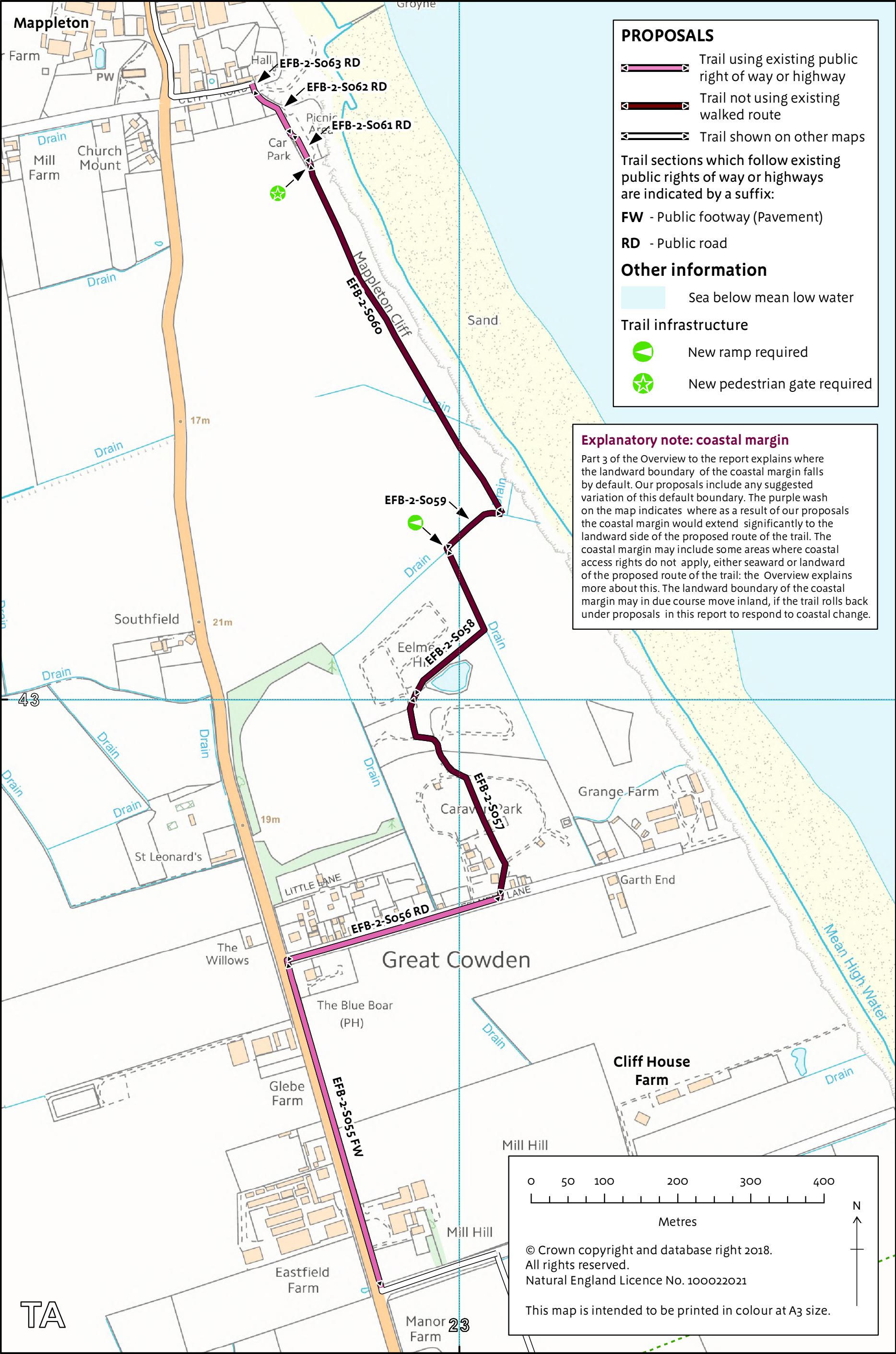


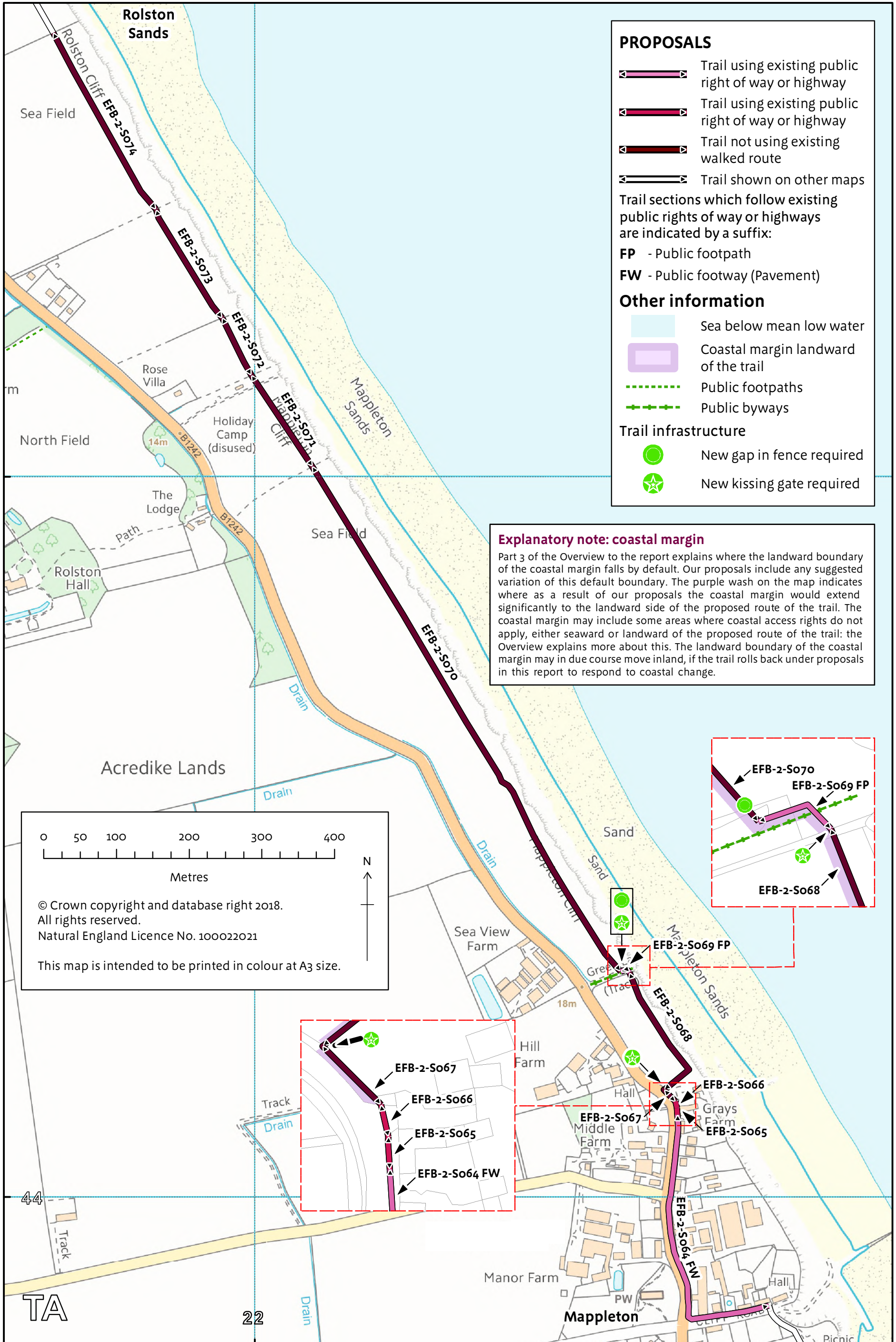


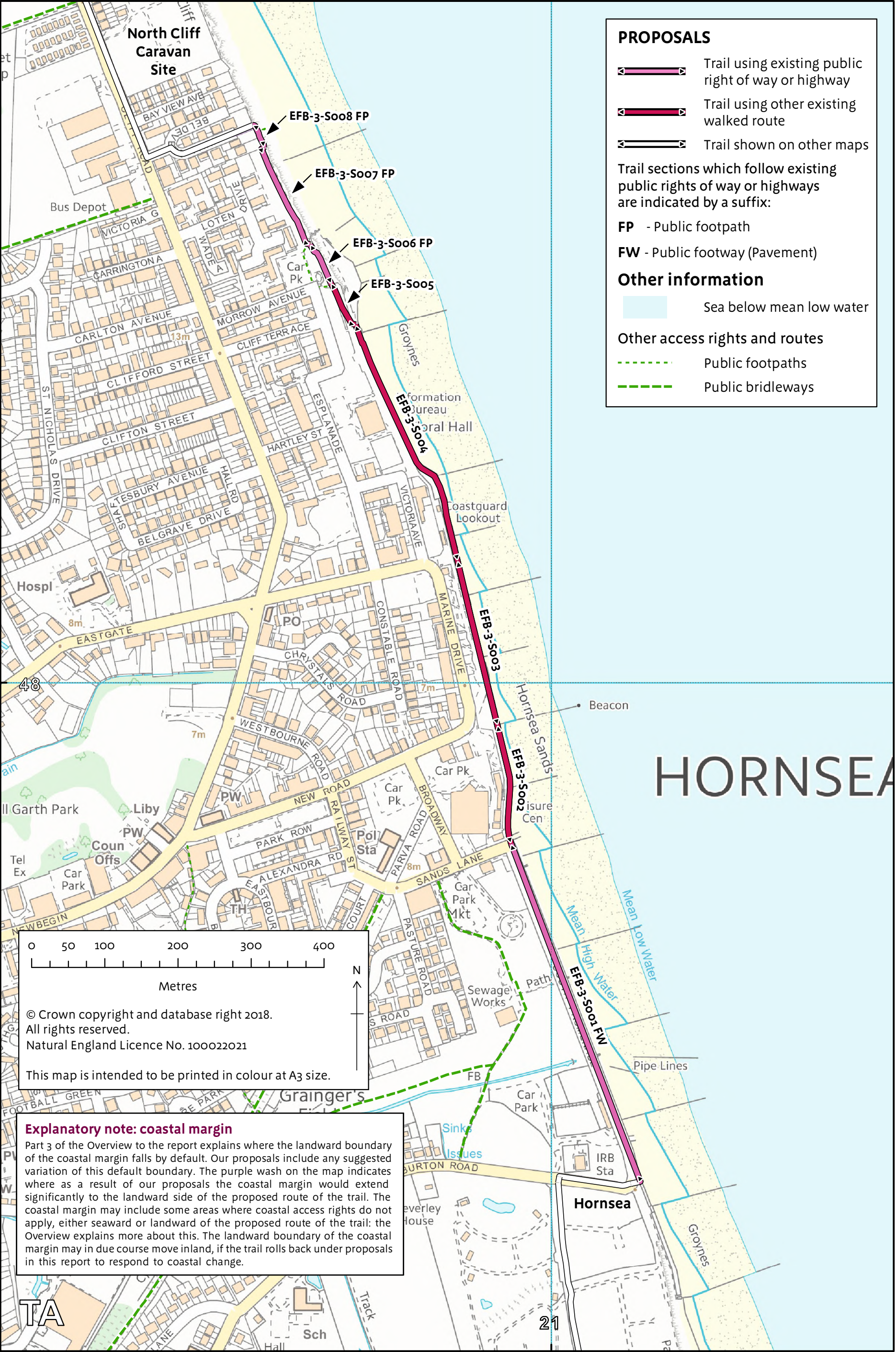


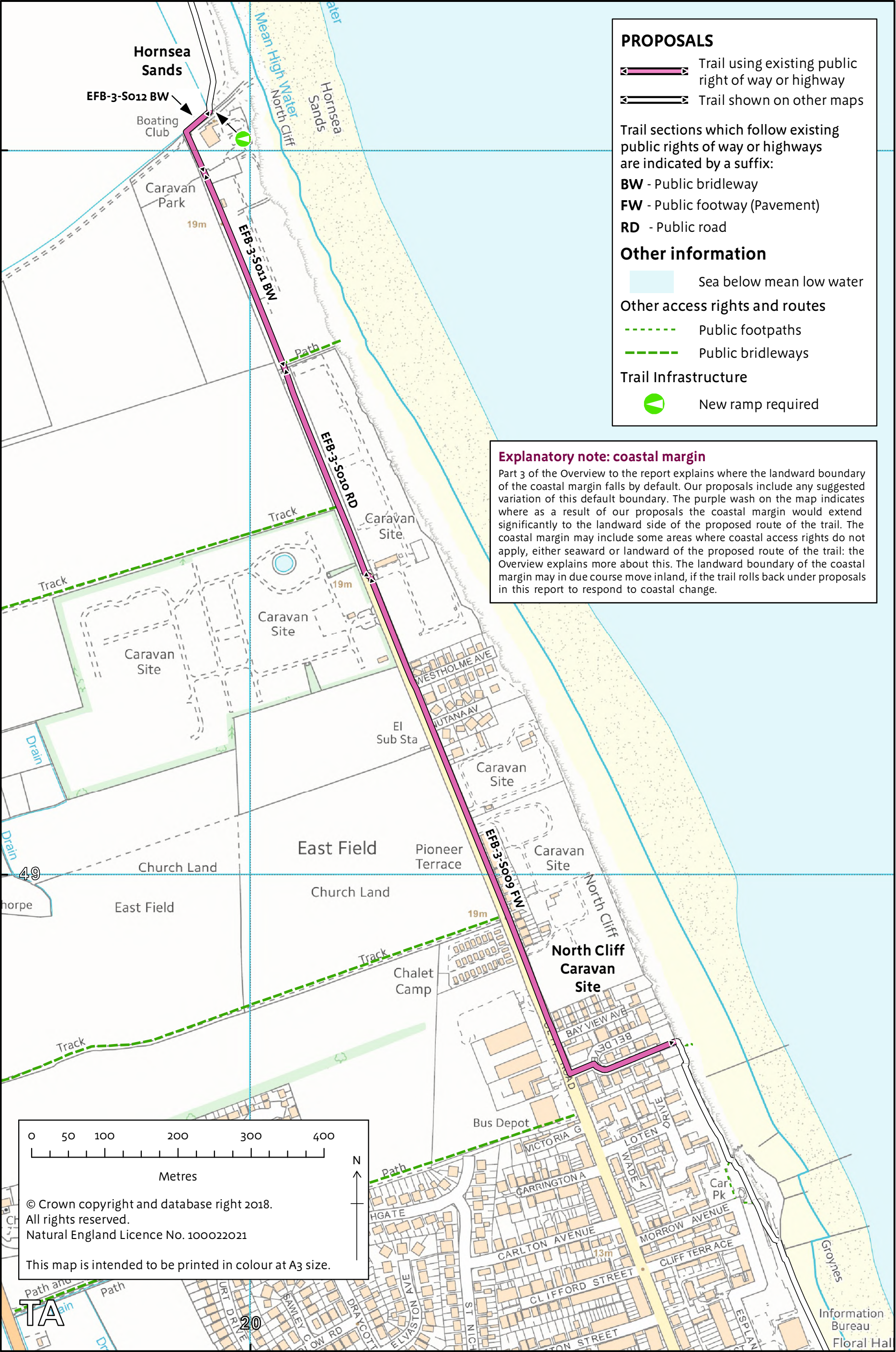




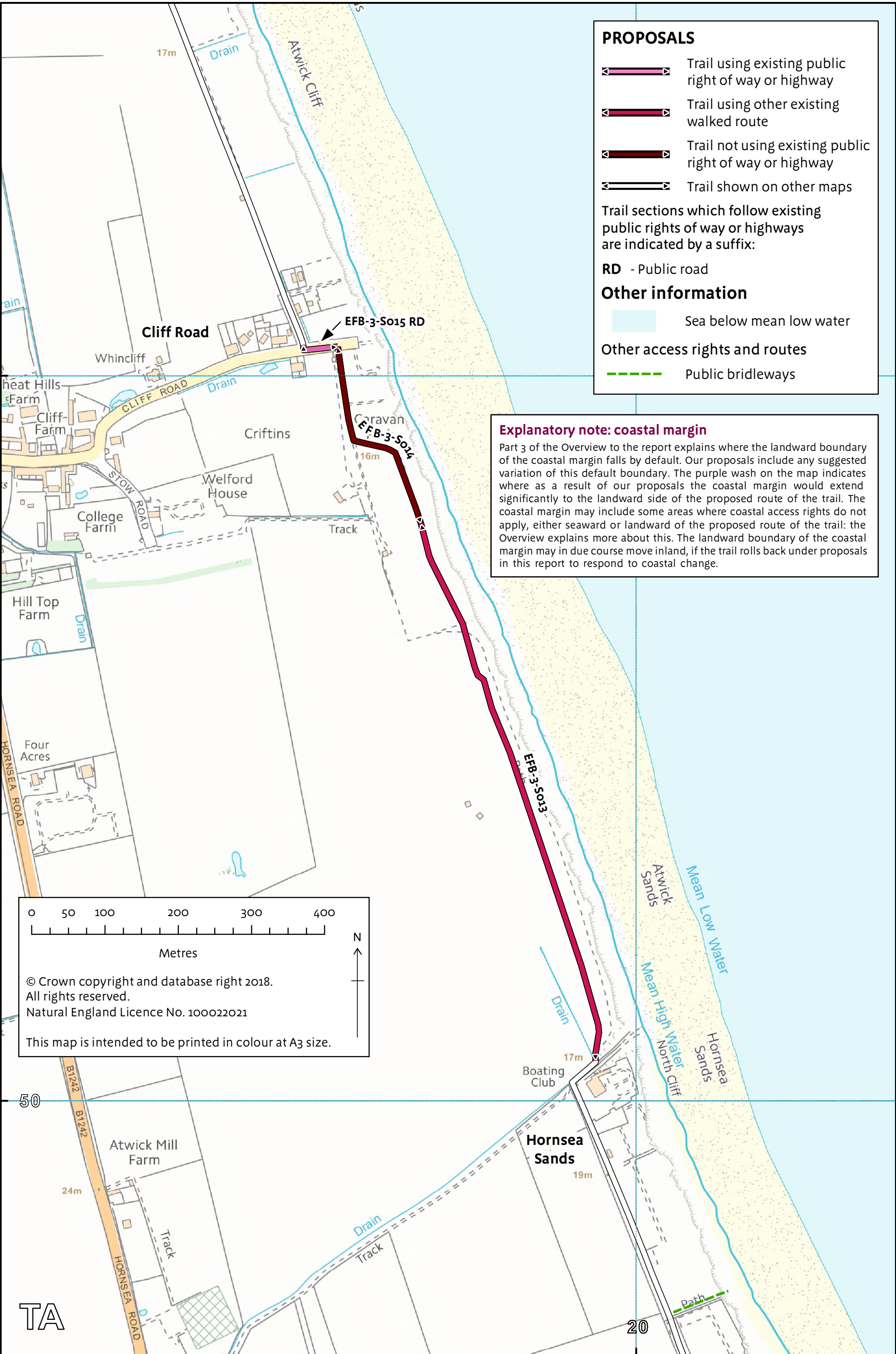








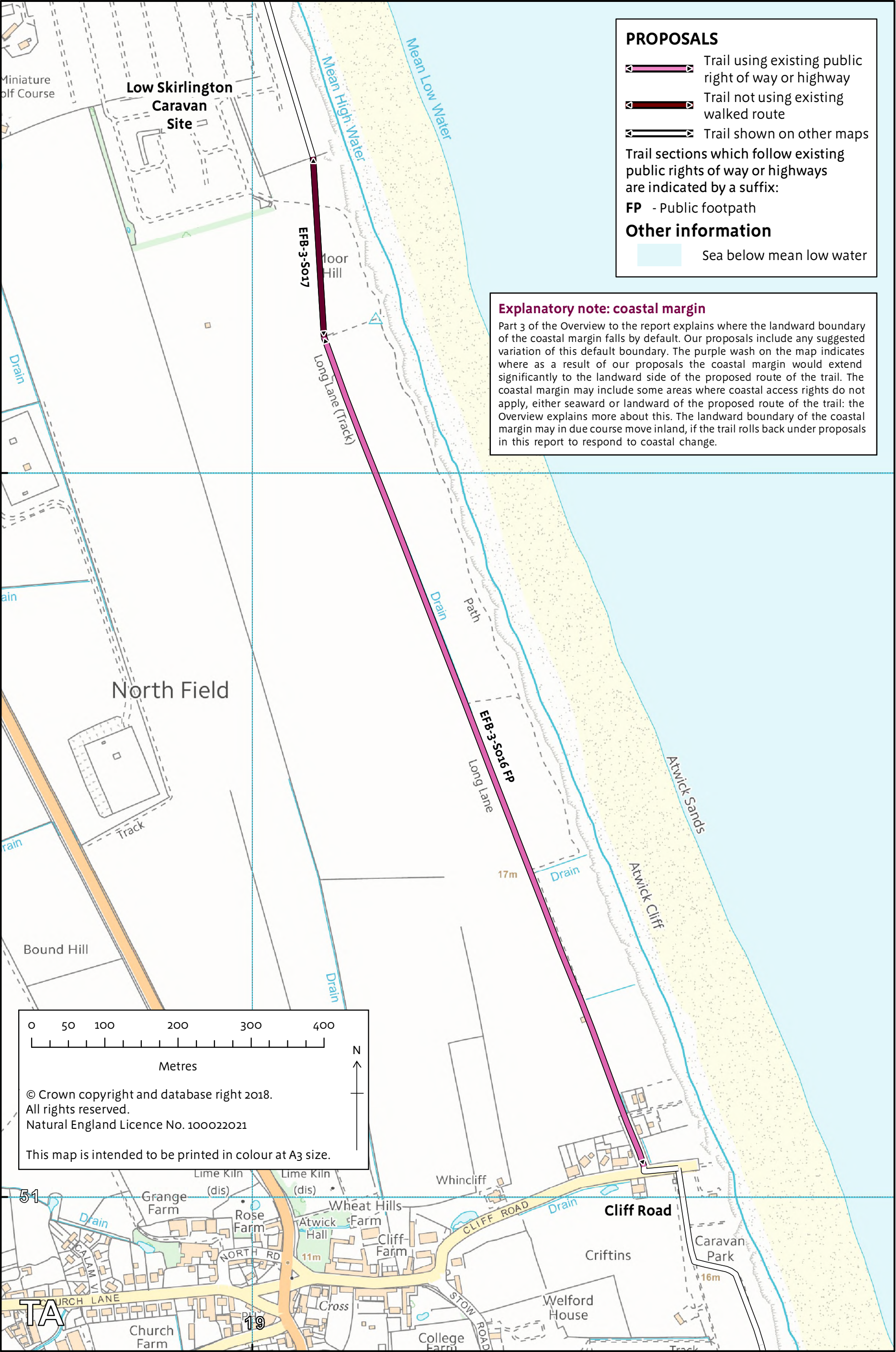
Map 3b North Cliff Caravan Site to Hornsea Sands



© Crown copyright and database right 2018.
All rights reserved.
Natural England Licence No. 100022021

This map is intended to be printed in colour at A3 size.

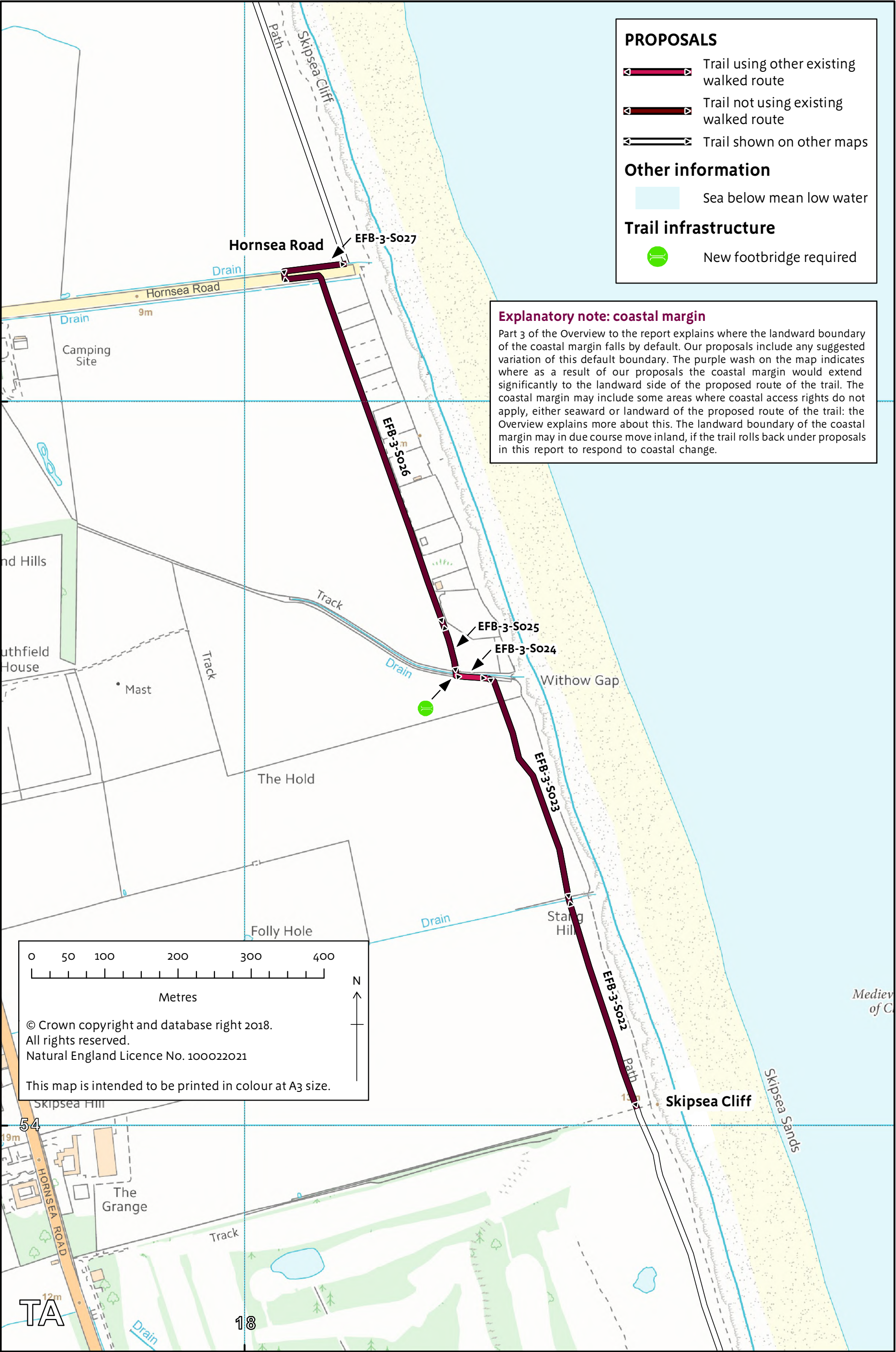
TA



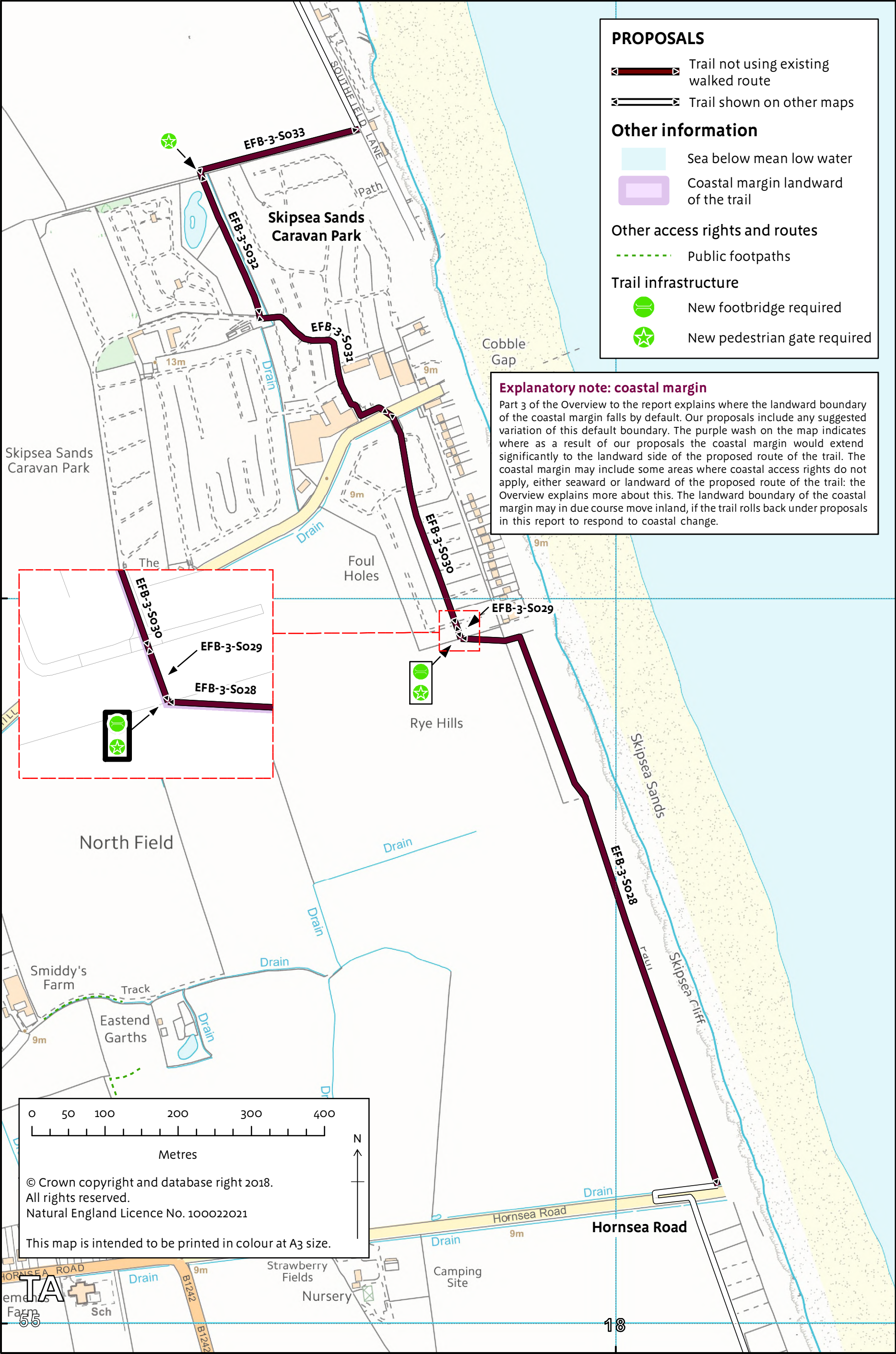
Map 3d Cliff Road to Low Skirlington Caravan Site



Map 3e Low Skirlington Caravan Site to Skipsea Cliff



Map 3f Skipsea Cliff to Hornsea Road



Map 3g Hornsea Road to Skipsea Sands Caravan Park

