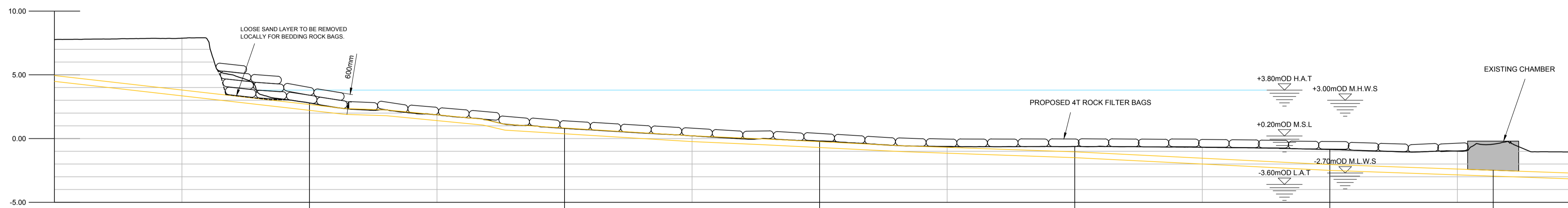


PART PLAN ON EXISTING OUTFALL
SCALE 1:200

- NOTES**
1. ALL DIMENSIONS ARE IN METRES UNLESS NOTED OTHERWISE.
 2. ALL LEVELS IN METRES TO ORDNANCE DATUM (MOD) UNLESS NOTED OTHERWISE.
 3. ORDNANCE DATUM (MOD) IS +3.9m BELOW CHART DATUM (mCD).
 4. ALL ROCK FILTER BAG DETAILS PROVIDED, MANUFACTURED AND SUPPLIED BY SUBSEA PROTECTION SYSTEMS LTD (www.sps-gb.com).

SUBSEA PROTECTION SYSTEMS LTD
SPS HOUSE
225 SOUTHTOWN ROAD
GREAT YARMOUTH, NORFOLK
UNITED KINGDOM
NR31 0JJ

SCHEDULE	NUMBER
4T ROCK FILTER BAGS	113



CHAINAGE (m)	40.00	60.00	80.00	100.00	120.00	140.00	152.81	160.00
EXISTING GROUND LEVEL (MOD)	+7.76	+2.79	+0.80	-0.20	-0.62	-0.86		-1.05
AS BUILT INVERT LEVEL (1991) (MOD)		+2.210	+0.373	-0.702	-1.500	-2.500		-3.200
EXCAVATION TYPE	OPEN CUT		1200mm I.D TUNNEL					
PIPE TYPE	457mm O.D WELDED STEEL PIPE API 5L GRADE B							

LONGITUDINAL SECTION THROUGH EXISTING OUTFALL
SCALE 1:200

NOT FOR CONSTRUCTION

REV	DATE	DESCRIPTION	BY	CHK	APP
1	22.06.17	ISSUED FOR COMMENT	CH	WH	WH
0	20.06.17	ISSUED FOR COMMENT	CH	WH	WH

REVISIONS



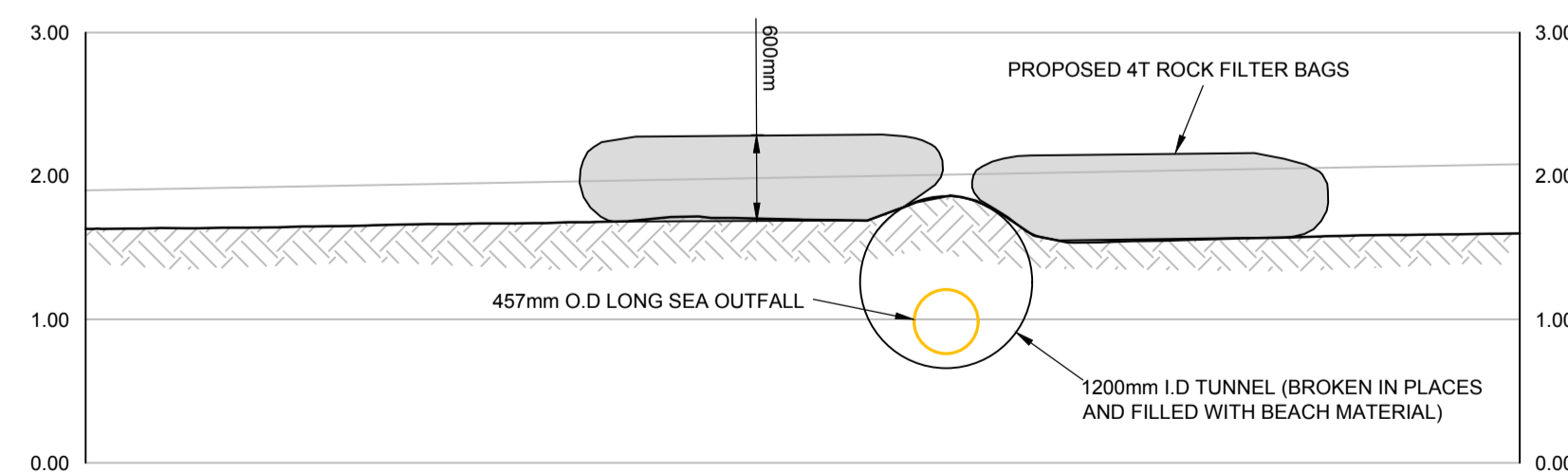
PROJECT
WITHERNSEA OUTFALL

TITLE
PLAN AND SECTIONS ON PROPOSED TEMPORARY PIPELINE PROTECTION WORKS 4T ROCK FILTER BAGS OPTION 3

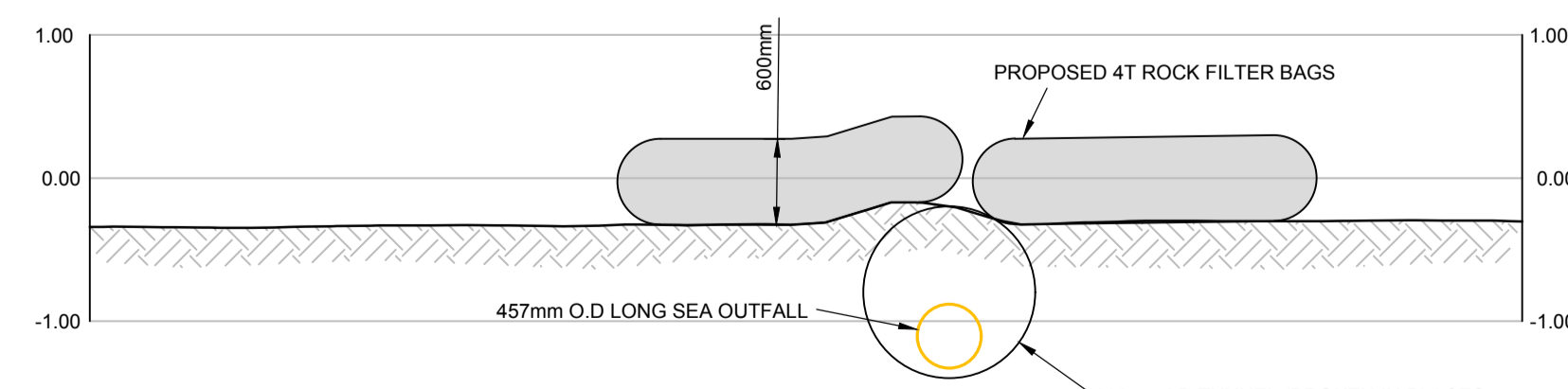
HASKONINGDHV UK LTD
MARITIME & WATERWAYS
Marlborough House
Newcastle upon Tyne NE1 4EE
+44 (0) 191 211 1300 Telephone
+44 (0) 191 211 1313 Fax
info@newcastle.royalhaskoningdhv.com E-mail
www.royalhaskoningdhv.com Internet

DRAWN	CHECKED	PASSED
CH	WH	WH
DATE	CLIENT'S REF.	
SCALE AT A1	AUTOCAD REF.	
AS SHOWN		

DRAWING No.	REVISION
PB5063-WSEA-022	1



SECTION A-A CH 70m
SCALE 1:50



SECTION B-B CH 100m
SCALE 1:50